

2020 Census Redistricting Data and How to Find it

National Association of Counties (NACo)

September 30, 2021

Tyson Weister
Center for Enterprise Dissemination
Dissemination Outreach Branch
U.S. Census Bureau

2020 Census Redistricting Data (PL 94-171) on data.census.gov

BROWSE FILTERS	SURVEYS	DECENNIAL CENSUS
Topics	American Community Survey	Demographic Profile
Geography	Decennial Census	<input type="checkbox"/> American Indian and Alaska Native Summary File
Years	Decennial Census of Island Areas	<input type="checkbox"/> Count Question Resolution
Surveys	Economic Census	<input type="checkbox"/> National Redistricting Data
Codes	Economic Census of Island Areas	<input checked="" type="checkbox"/> Redistricting Data (PL 94-171)
	Economic Surveys	<input type="checkbox"/> State Legislative District Demographic Profile (100-Percent)
	Population Estimates	<input type="checkbox"/> State Legislative District Demographic Profile (Sample)
	Public Sector	<input type="checkbox"/> State Legislative District Summary File (100-Percent)
		<input type="checkbox"/> State Legislative District Summary File (Sample)

2020 Census Redistricting Data (PL 94-171):

- Legacy Summary File release Aug 12, 2021
- data.census.gov release Sept 16, 2021

Includes:

- 6 tables covering basic data on race, Hispanic Origin, group quarters population, and occupancy status
- Selected geographic areas down to the block level

More 2020 Census products coming later

census.gov/programs-surveys/decennial-census/about/rdo/summary-files.html

data.census.gov Demo

1. Getting Started with 2020 Census Redistricting Data

Example: 2020 Census Redistricting tables for Palm Beach County, FL

2. Comparing Across Geographies in a Table and Saving Results

Example: Asian population in Washington and Pierce County, WA

3. Comparing Across Geographies in a Map and Downloading

Example: Hispanic population for all census tracts in Polk County, IA

data.census.gov Demo

1. Getting Started with 2020 Census Redistricting Data

Example: 2020 Census Redistricting tables for Palm Beach County, FL

2. Comparing Across Geographies in a Table and Saving Results

Example: Asian population in Washington and Pierce County, WA

3. Comparing Across Geographies in a Map and Downloading

Example: Hispanic population for all census tracts in Polk County, IA

Hispanic Population in Polk County, Iowa

United States
Census
Bureau

Search

Advanced Search

All

Tables

Maps

Pages

Microdata

Help

FAQ

Feedback

// Search / Tables / P2

HISPANIC OR LATINO, AND NOT HISPANIC OR LATINO BY RACE

Survey/Program: Decennial Census Universe: Total population TableID: P2 Product: 2020: DEC Redistricting Data (PL 94-171) ▼

Notes

Selections

1 Geo

1 Year

Topics

1 Survey

123 Codes

Hide

Filter

Transpose

Margin of Error

Restore

Excel

Download

Print

More Data

Map

Label	Polk County, Iowa	
▼ Total:	492,401	
Hispanic or Latino	48,055	
▼ Not Hispanic or Latino:	444,346	
▼ Population of one race:	424,637	
White alone	362,260	
Black or African American alone	34,990	

- The Hispanic or Latino population was 48,055 in Polk County, Iowa, but how can we visualize what this looks like within the county?

data.census.gov Demo

1. Getting Started with 2020 Census Redistricting Data

Example: 2020 Census Redistricting tables for United States

2. Comparing Across Geographies in a Table and Saving Results

Example: Asian population in Washington and Tacoma, WA

3. Comparing Across Geographies in a Map and Downloading

Example: Hispanic population for all census tracts in Polk County, IA

4. Comparing Over Time

Example: Total population in United States based on 2010 Census

Use Caution When Searching By Table ID and Verify Product

P1 from 2010 Redistricting Data (PL 94-171)

p1

×

Q

Advanced Search

All

Tables

Maps

Pages

Microdata

Help

FA

RACE

Survey/Program: Decennial Census

TableID: P1

Product: 2010: DEC Redistricting Data (PL 94-171) ▼

Universe: Total population

Label	Washington
▼ Total:	6,724,540
▼ Population of one race:	6,411,614
White alone	5,196,362
Black or African American alone	240,042
American Indian and Alaska Native alone	103,869
Asian alone	481,067
Native Hawaiian and Other Pacific Islander alone	40,475

P1 from 2010 Summary File 1

p1

×

Q

Advanced Search

All

Tables

Maps

Pages

Microdata

Help

TOTAL POPULATION

Survey/Program: Decennial Census

TableID: P1

Product: 2010: DEC Summary File 1

Universe: Total population

Label	Washington
Total	6,724,540

Resources for Comparing 2020 to 2010 Geographies

TIGERweb Decennial

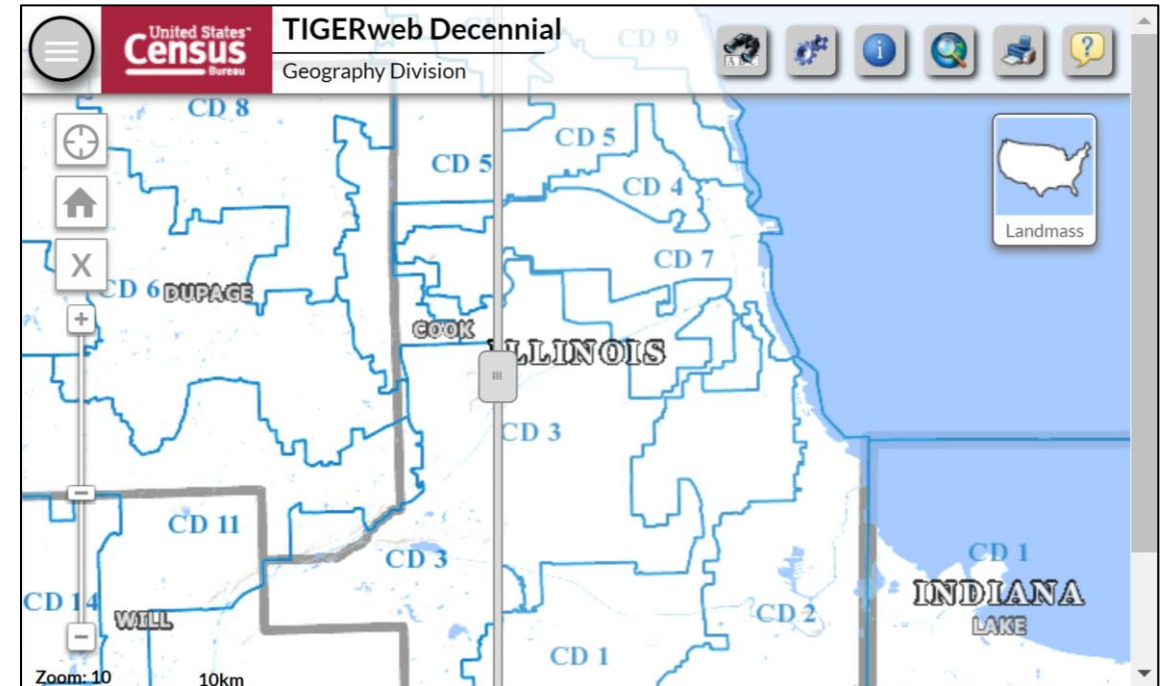
<https://tigerweb.geo.census.gov/tigerweb2020/>

2020 to 2010 Block Relationship File

<https://www.census.gov/geographies/reference-files/time-series/geo/relationship-files.html>


Get Help

geo.geography@census.gov



<https://tigerweb.geo.census.gov/tigerweb2020/>

How Can I Learn More About the 2020 Census?




Search

BROWSE BY TOPICEXPLORE DATALIBRARYSURVEYS/ PROGRAMSINFORMATION FOR...FIND A CODEABOUT US

// Census.gov > Decennial Census of Population and Housing > Decennial Census by Decades > 2020 Census Decade > 2020 Census


2020 Census

The 2020 Census counted every person living in the United States and the five U.S. territories. It marked the 24th census in U.S. history and the first time that households were invited to respond to the census online.




2020 Census Results

Learn more about the data from the 2020 Census, including apportionment counts, redistricting data, and public use files.



2020 Census Data Quality

We check the quality of our work every step of the way. When we release data, we make sure they meet our quality standards.



A Look Back at the 2020 Census

It all began on a January afternoon, in the remote Alaskan village of Toksook Bay...

Data Products

2020.census.paperwork@census.gov

Other 2020 Census Topics

pio@census.gov

census.gov/programs-surveys/decennial-census/decade/2020/2020-census-main.html

How Can I Learn More About 2020 Census Redistricting Data?

The screenshot shows the top navigation bar of the United States Census Bureau website. The main heading is 'Guidance for 2020 Redistricting Data Users'. Below the heading is a 'Sections' dropdown menu. The main content area includes a paragraph: 'Our team is excited to share some of our favorite tips and tricks about how to access 2020 Census Redistricting Data on data.census.gov and the Census Data API.' Below this is a section titled 'How to Access 2020 Redistricting Data on data.census.gov?' which contains three video thumbnails. The first video is titled 'Accessing 2020 Census Redistricting Data on data.census.gov' and features Maria Valdivia. The second video is titled 'Accessing 2020 Redistricting Data: Census Blocks' and features Erik Kung. The third video is titled 'Accessing 2020 Redistricting Data: Customizing Your Table View' and features Ryan Williams.

census.gov/data/what-is-data-census-gov/decennial-census.html

The screenshot shows the 'Redistricting Data Program' page on the United States Census Bureau website. The page has a 'Sections' dropdown menu. Below this is the contact information for the 'REDISTRICTING & VOTING RIGHTS DATA OFFICE (RDO@CENSUS.GOV OR 301-763-4039)'. The main content area is titled 'Data' and lists three sections: 'Redistricting Data Program Congressional Districts' (dated May 05, 2017), 'Redistricting Data Program State Legislative Districts' (dated May 08, 2017), and 'Decennial Census P.L. 94-171 Redistricting Data Summary Files' (dated August 12, 2021). Each section includes a brief description of the data and its purpose.

census.gov/rdo

Learn More

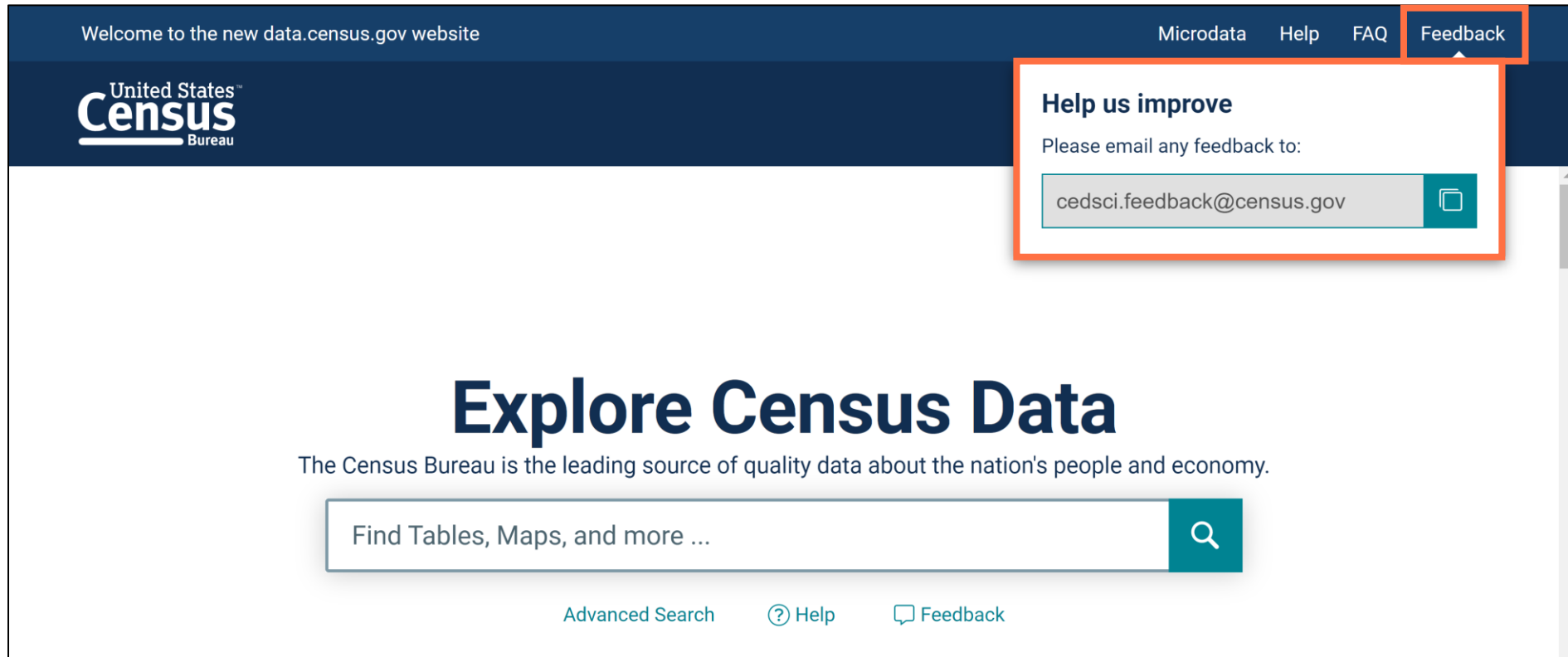
data.census.gov Resources page:

census.gov/data/what-is-data-census-gov.html

Feedback: Email comments to census.data@census.gov



Our Development Depends on YOUR Feedback



Check out data.census.gov and provide comments at census.data@census.gov or cedsci.feedback@census.gov

Email Updates

Get data.census.gov updates delivered to your inbox!

Sign up for email updates:
<https://public.govdelivery.com/accounts/USCENSUS/signup/15450>



United States[®]
Census
Bureau

Measuring America's People, Places, and Economy

Sign up to stay up to date on the latest Census Bureau data releases, new data visualizations, alerts for developers, and new tools for data users.

Email *

cedsci.feedback@census.gov

Select One or More: *

☐ COVID-19 Data Hub

☐ Weekly Pulse Newsletter

☐ Experimental Data Products

☐ Data Viz Newsletter

☐ Census Business Builder

☒ data.census.gov Updates

☐ Census Data API

☐ Developer Newsletter

Select your state: *

Maryland

☒ By checking this box, you consent to our [data privacy policy](#). *

Sign Up



United States[®]
Census
Bureau

Data.census.gov Newsletter – June 2021

Welcome to the new monthly [data.census.gov](#) newsletter! Each month, you will learn about the latest system updates, data releases, and educational opportunities for [data.census.gov](#).

Latest System Updates

Last month, we released new updates to improve your experience on [data.census.gov](#). With this release, you will now see:

• Banner notifications

• URLs in search results

• Compressed download size

• Geography Profile enhancements

• Fixes to 30 defects

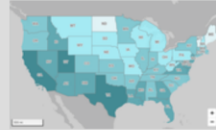
Learn More

A major theme of the release is to provide better information as you work through the platform. This includes new banner functionality to alert you to key updates and critical notifications. For example, when data

Upcoming Webinar:
[Data.census.gov News & Updates – June 2021](#)
6/22: 2:00-2:30pm ET
Stay up to date with the latest round of enhancements to [data.census.gov](#).

Details

Recorded Webinar:
Making the Most of Mapping on [Data.census.gov](#)



Learn more about the possibilities the mapping feature of [data.census.gov](#) has to offer.

36

Questions

Office of Congressional and
Intergovernmental Affairs

ocia.iao@census.gov

data.census.gov

census.data@census.gov