



NACo's WESTERN INTERSTATE REGION 2017 CONFERENCE

DESCHUTES COUNTY / SUNRIVER, OREGON | MAY 24-26, 2017

Jim Geringer
Former Wyoming Governor
Director, Esri



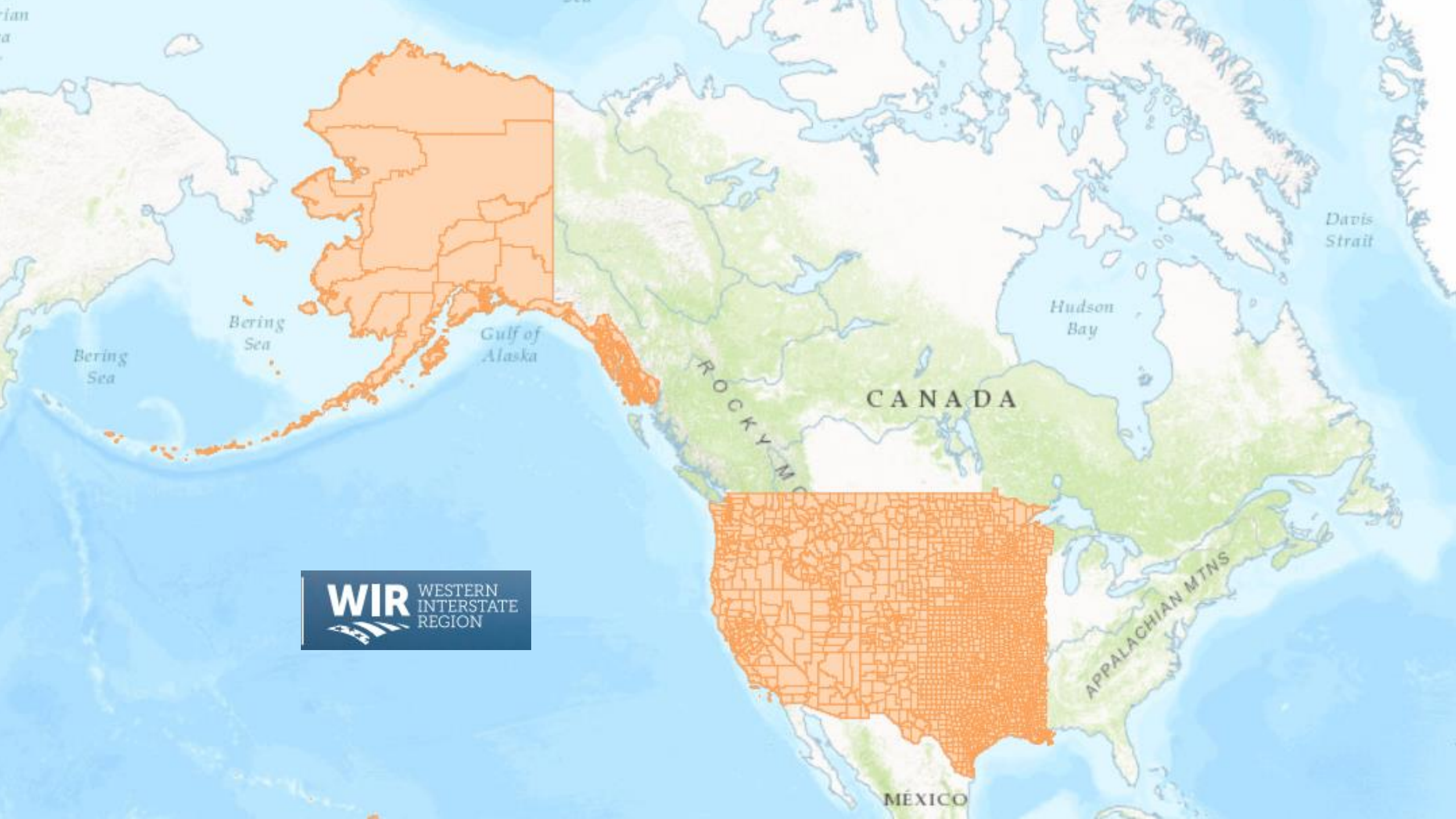
May 25, 2017





THE SCIENCE OF WHERE

**...for Place Based
Decisions**







Land cover legend

- Cropland, rainfed
- Cropland irrigated / post-flooding
- Mosaic cropland / vegetation
- Mosaic vegetation / cropland
- Tree broadleaved evergreen
- Tree broadleaved deciduous
- Tree needleleaved evergreen
- Tree needleleaved deciduous
- Tree mixed leaf type
- Mosaic tree, shrub / HC
- Mosaic HC / tree, shrub
- Shrubland
- Grassland
- Lichens and mosses
- Sparse vegetation
- Tree flooded, fresh water
- Tree flooded, saline water
- Shrub or herbaceous flooded
- Urban areas
- Bare areas
- Water bodies
- Permanent snow and ice
- No data

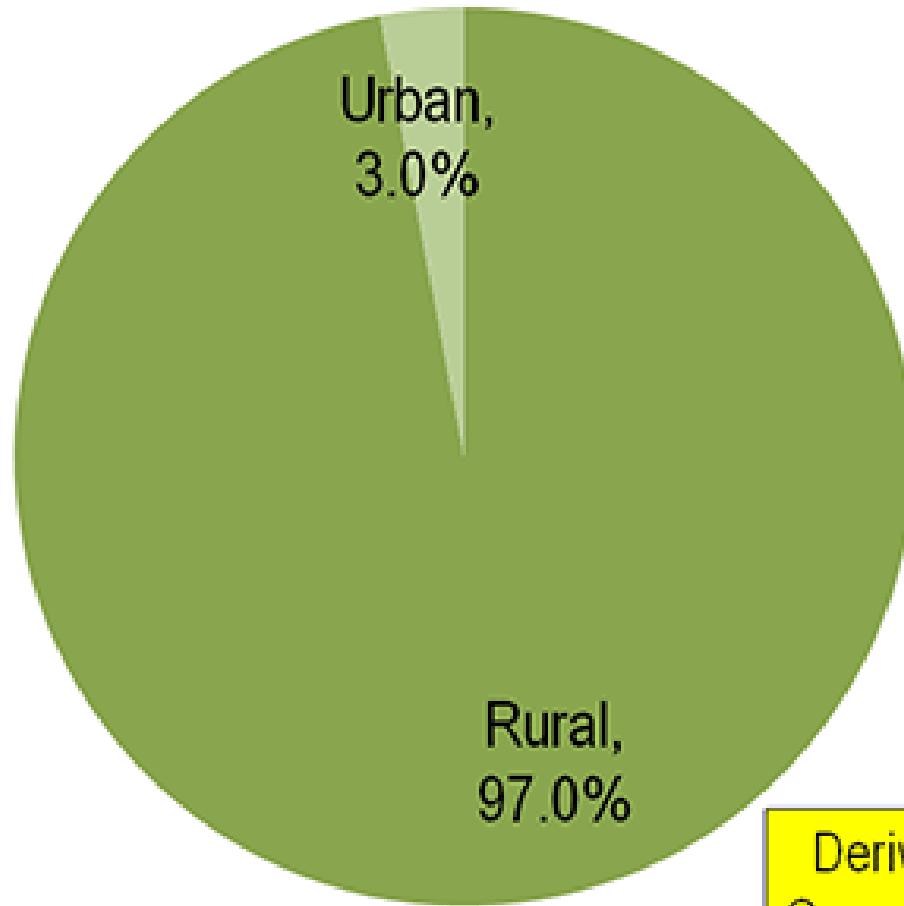
→ LANDCOVER 2010 |
Climate Change Initiative



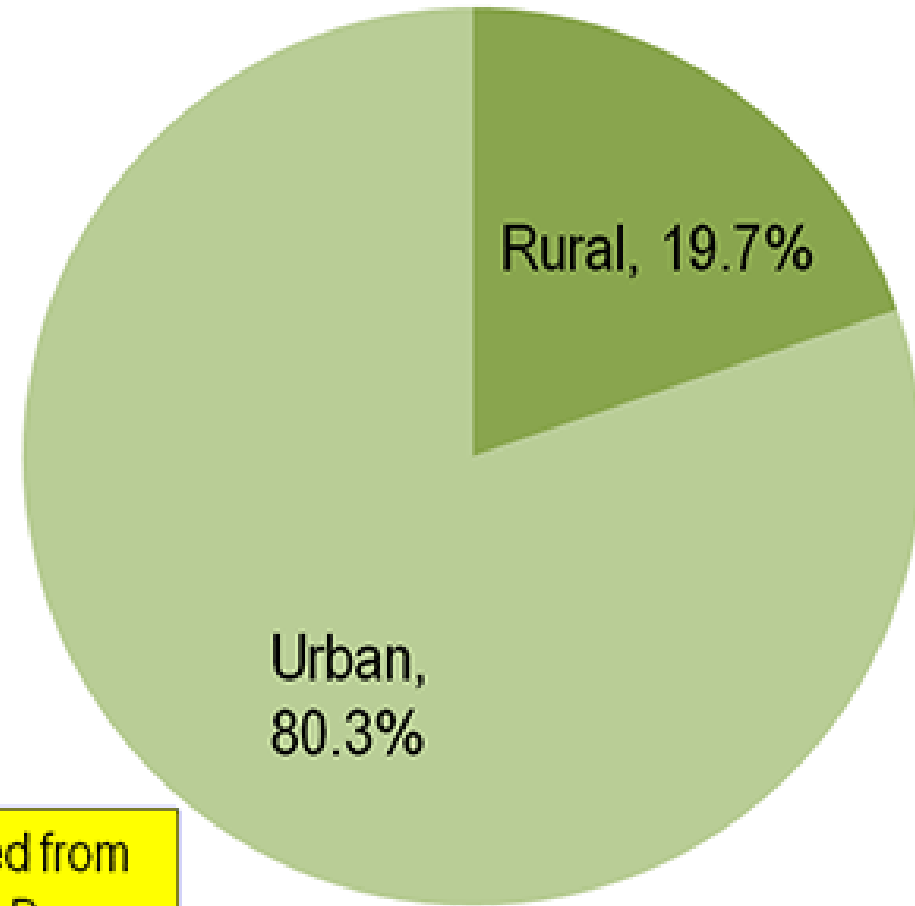
Urban & Rural Land & Population

UNITED STATES: 2010

Land



Population



Derived from
Census Bureau
data

Deschutes County Property Information

Dial (Enhanced)

Hello, geringer@wyoming.com

[LOG OFF](#) [PROFILE](#)

New Search |

[Add Layers](#) [Basemap](#)

[Draw](#) [Measure](#) [Print](#)

Layers Transparency: 30%


- ☐ Comprehensive Plan
- ☒ Public Lands
- ☐ Tax Districts - Road
- ☐ Vegetation
- ☒ Zoning - Sage Grouse Habitat Area



WIR Issues

- **Payment in Lieu of Taxes**
 - Timber, energy and other natural resources
- **Rural Friendly Policies**
- **Needs and concerns, especially natural resources**
- **Managing growth**
- **Economic engines and infrastructure**
- **Innovative economies**
- **County officials as conveners**
 - Problem solvers
 - Bring diverse groups together

The West: Rich in Open Spaces, Wildlife, Energy and People



... Our Common Heritage

Growth and Change Were and Are Fragmented

Oil & Gas



Transportation



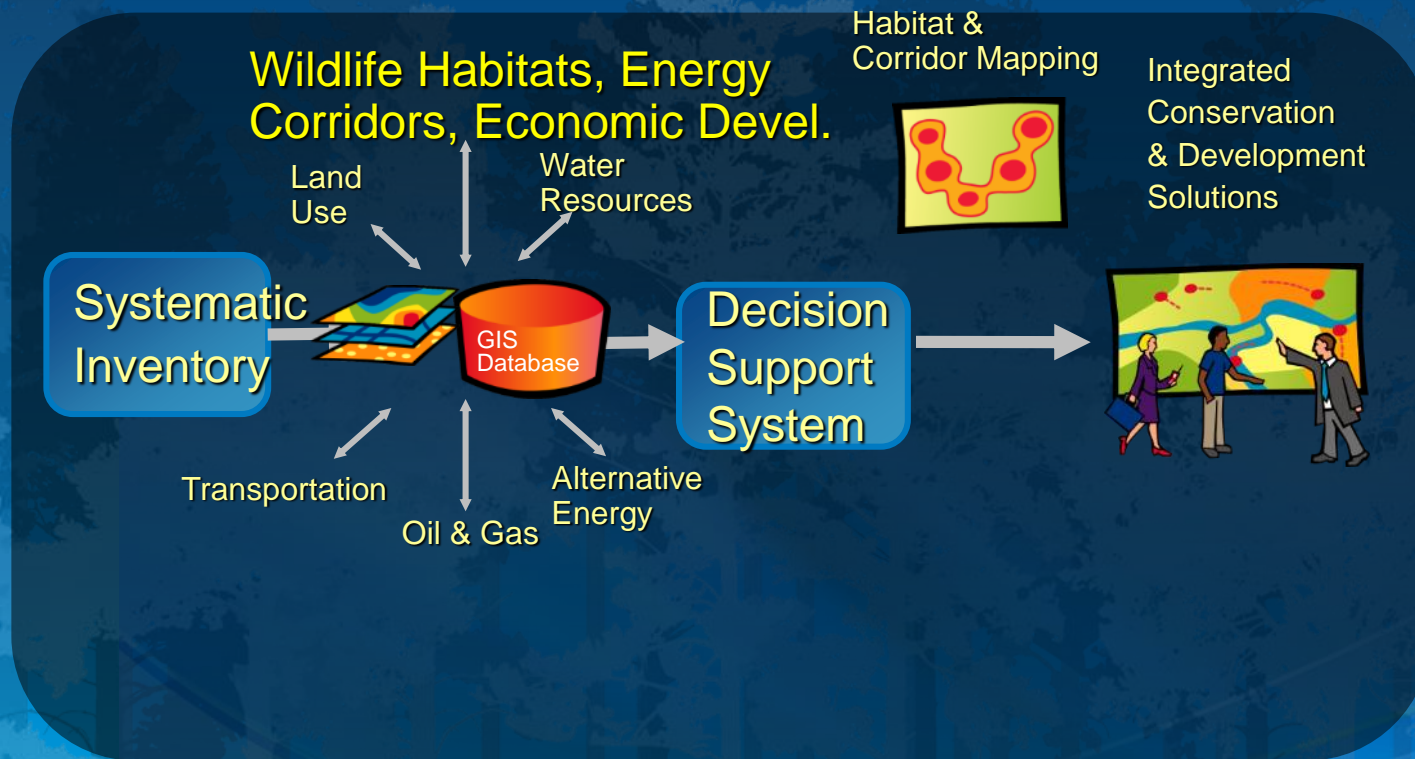
Land Use & Development



... Policy and Business Decisions Considered Incrementally ...Often in isolation

A System for Collaboration, Action

GIS as a Platform. . . a System, not a Software.

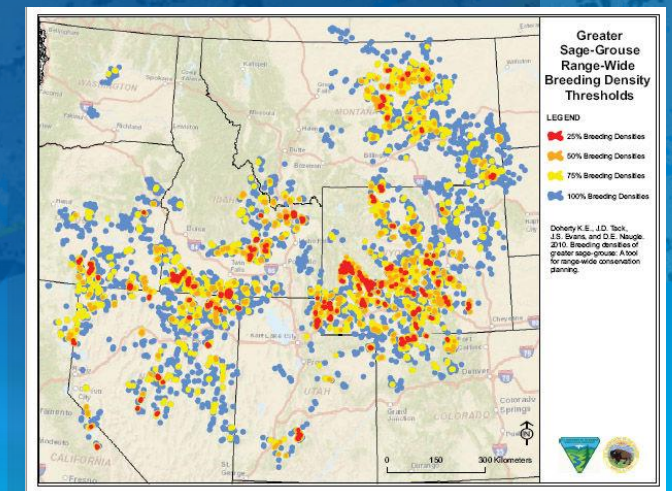


Development

Corridors



Habitat Areas



GIS in Government

Connecting People, Places and Policy

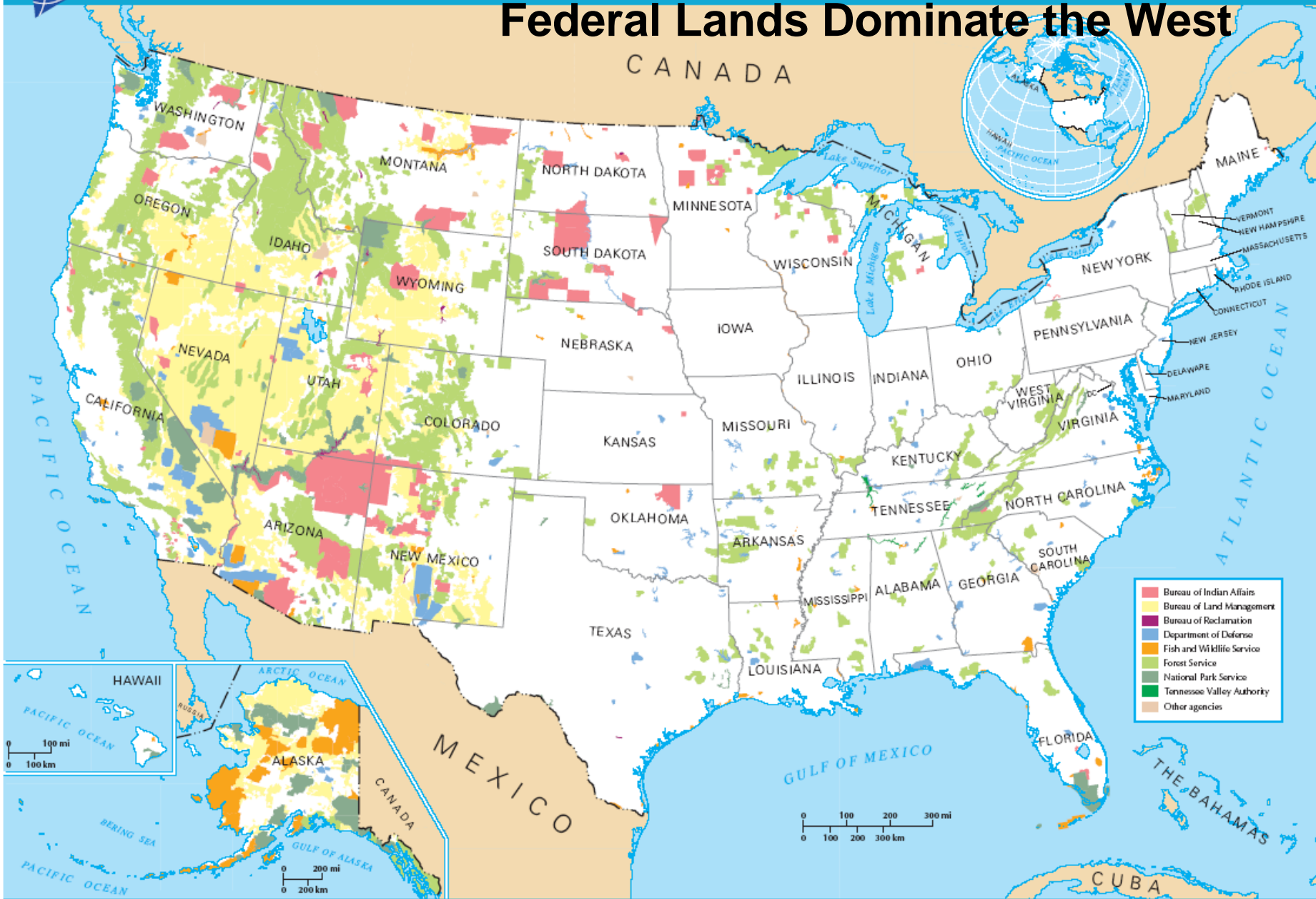
- This Governor's Experience as a convener
- Information **in context**
- **Visualization** is key to context
- GIS as a powerful **platform**
 - for Decision Makers
 - for everyday activities
 - Ever increasing public expectations
- Information **Integration** – Not an option but a necessity
 - Cross-boundary Collaboration, Planning, Modeling, Action
 - Web and Cloud based
 - Mobile tech



- **All Decisions Are Local –**

In Impact

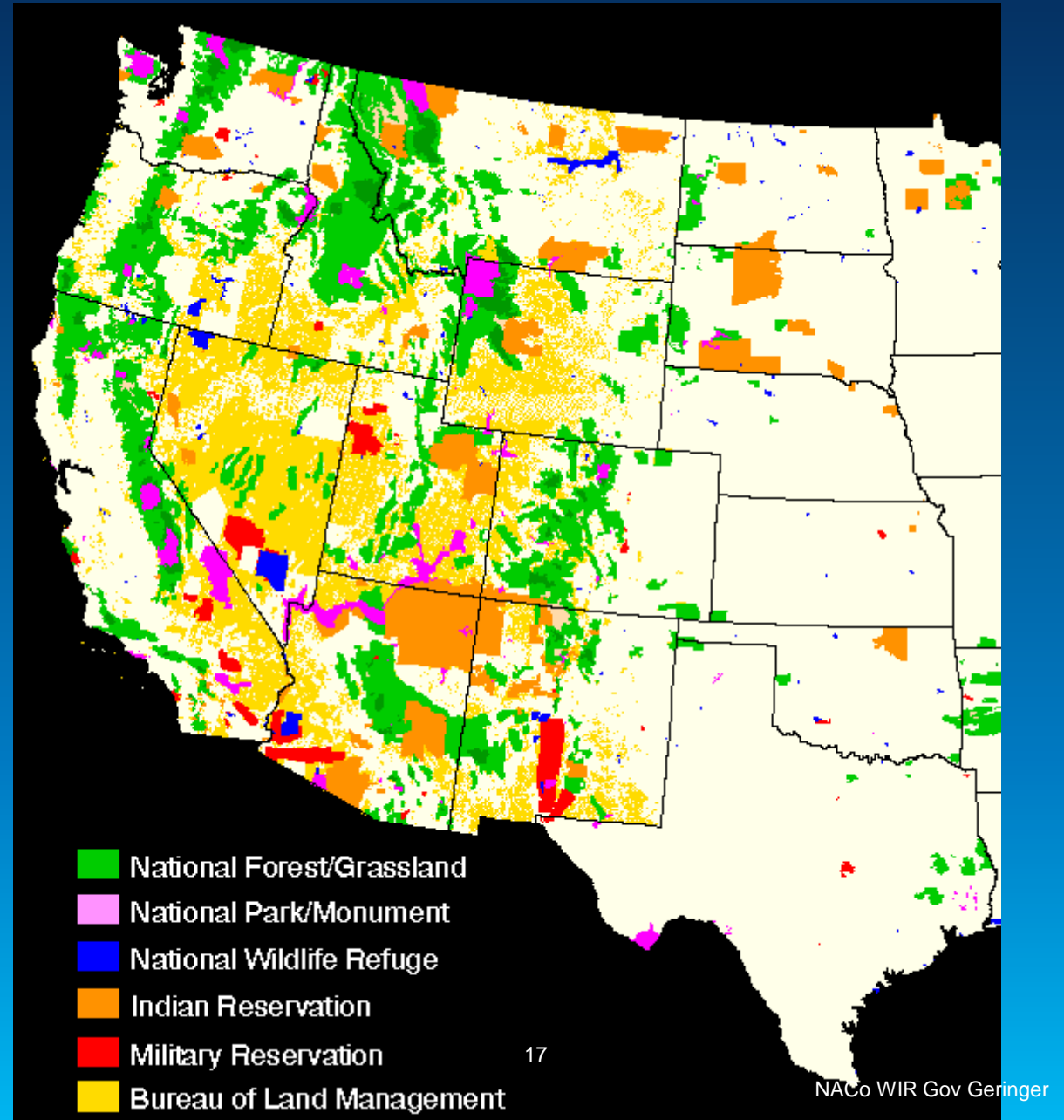
Federal Lands Dominate the West

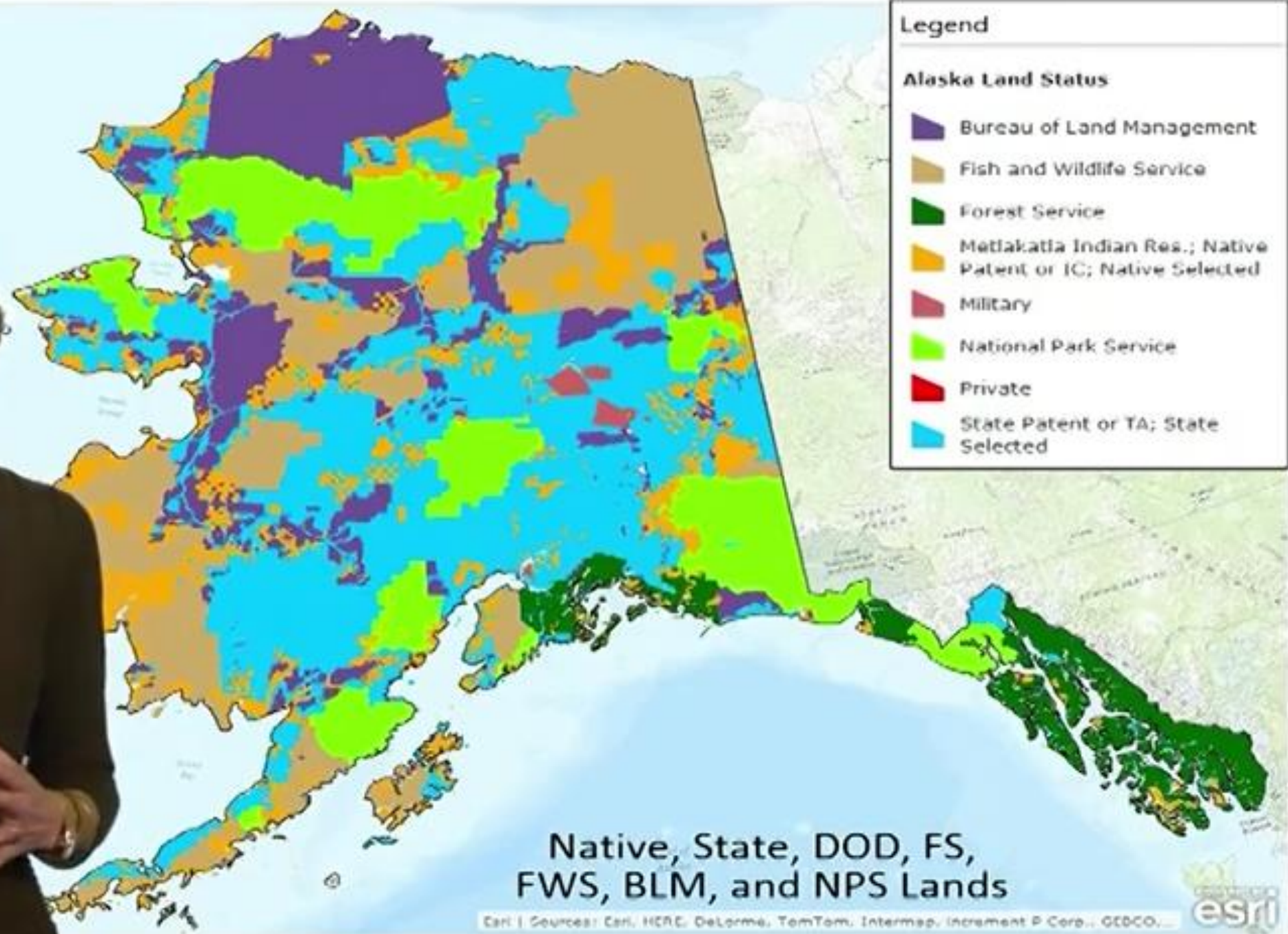


The Need For a Convener

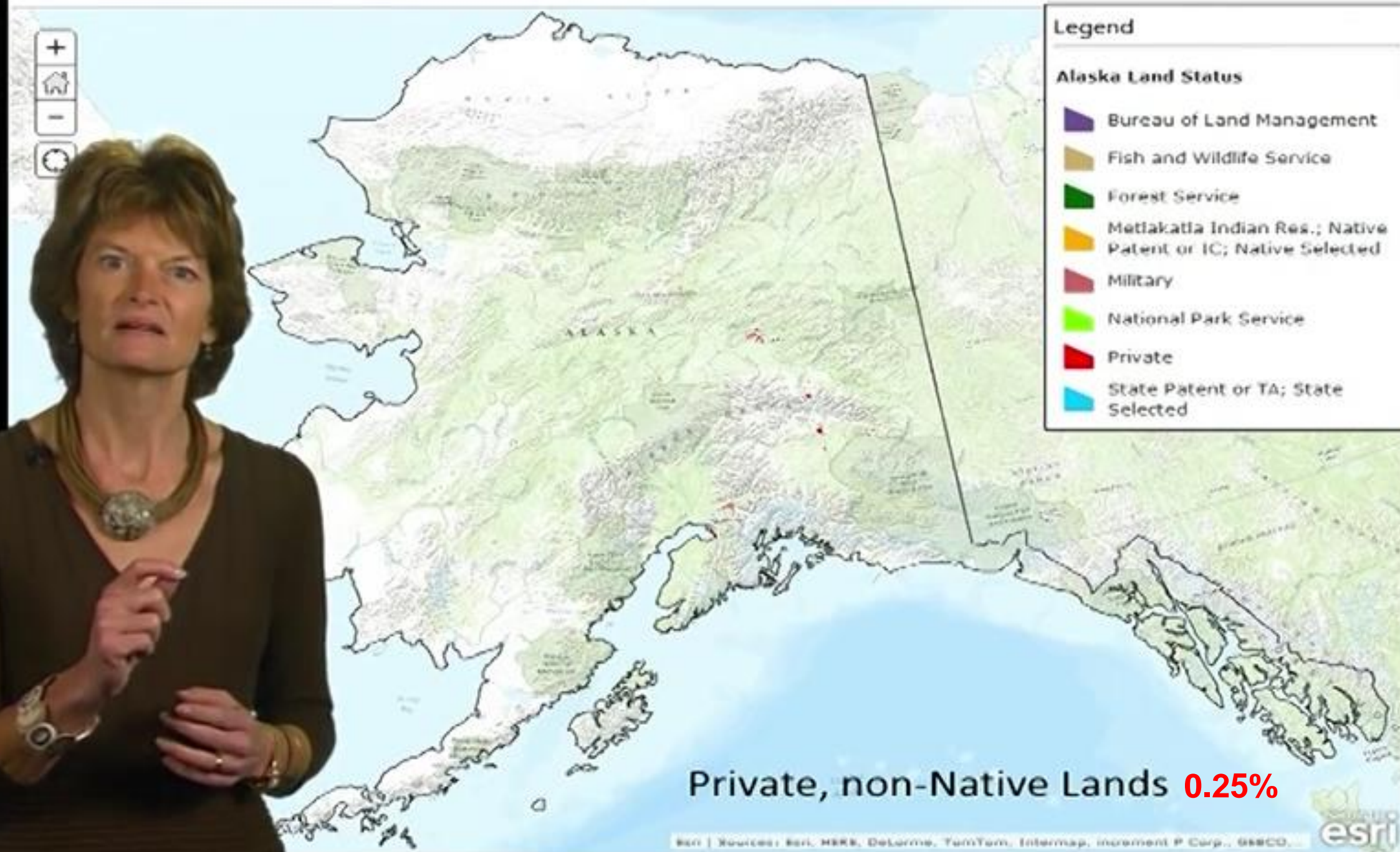
Western Land Management

- Concurrent, not exclusive, responsibilities for resource development
 - Land, air, water, minerals, species
- Local impact on economic and social issues
- National managers only
“Updated” us



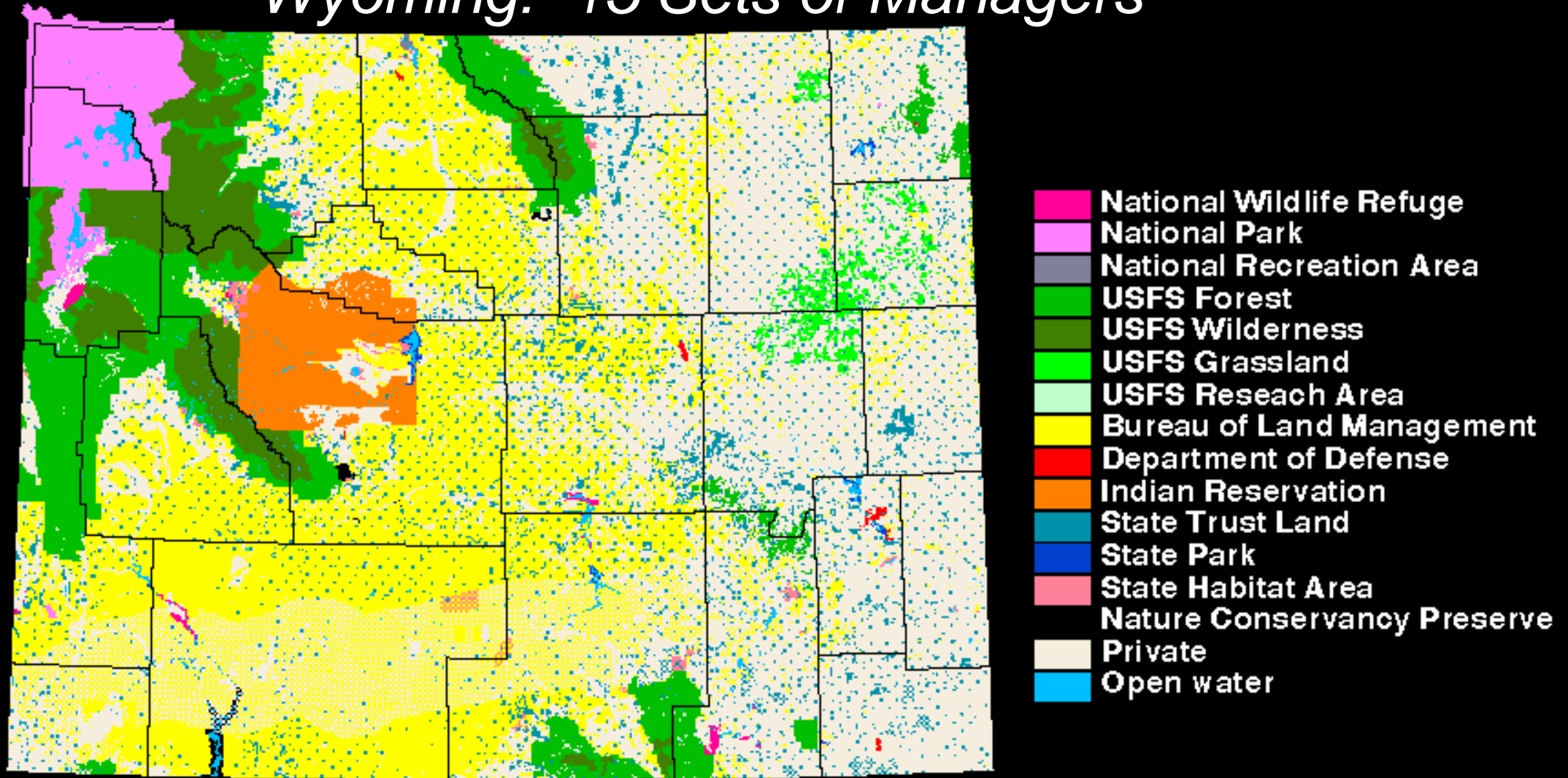


Native, State, DOD, FS,
FWS, BLM, and NPS Lands



“We Don’t Have A Common Base Map”

Wyoming: 15 Sets of Managers



NACo WIR Gov Geringer

Each insisted on their own set of management procedures

What Was Missing?

- *The Big Picture*, a shared mission, partnership
- People who were willing to work together
- Common purpose to link our actions together for common good
- Discovering how spatial information and the infrastructure to implement it enabled integration
...GIS is More than a Map
- Partnership inherently means Mutual Benefit

... Integrating Disciplines, Organizations and Activities

Kitchen Table –Leader as Convener

- Local, State and Federal agencies in Wyoming engaged in very few interactive meetings
- Federal Advisory Committee Act (FACA)
- SOLUTION: Invite folks to the **Governor's Kitchen Table** - every spring
- Began *data* sharing agreements that were precursor of an enterprise approach
- GIS was the key



NEPA: Friend or Foe

- National Environmental Policy Act - 1969
- Enacted “recognizing the profound impact of man’s activity on the interrelations of all components of the natural environment”
- “It is the policy of the Federal Government, in cooperation with State and Local governments and other concerned public and private organizations... to create and maintain conditions under which man and nature can exist in productive harmony and fulfill the social, economic and other requirements of present and future generations.” _Purpose Clause

NEPA Regs from Council on Environmental Quality


- From § 1501.6 *Cooperating agencies*.
- An agency may request the lead agency to designate it a **cooperating agency**.
- (a) The lead agency shall:
 - (1) Request the participation of each cooperating agency in the NEPA process at the earliest possible time.
- *It's Not The Act... It's the Actors...*

NEPA

- **Cooperation and Collaboration**
- **States and Counties participate as Cooperating Agency**
- **Federal, state and private actions are needed that are**
 - **Comprehensive**
 - **Elicit better planning**
 - **Intergenerational in their beneficial effect**
 - **Strike a wholesome balance among the environment, the economy and our communities**

What Can You Do?

- **Become a convener, trusted advisor**
- **Bring People Together To Share**
 - Experiences
 - Ideas
 - Information
 - Values
 - Approaches
- **Don't try to address everything in a single session**
- **Focus on Purpose, not just the Process**
 - Government too often only measures compliance, not outcomes



‘Collaborative Advocacy with other Western States Organizations

- **Western Interstate Region of the National Association of Counties**
- **Western Governors’ Association**
- **Conference of Western Attorneys General**
- **Council of State Governments West**
- **Pacific NorthWest Economic Region**

President: Principles to Clarify and Strengthen the State-Federal Relationship

Congress: Collaborate with states on budget development

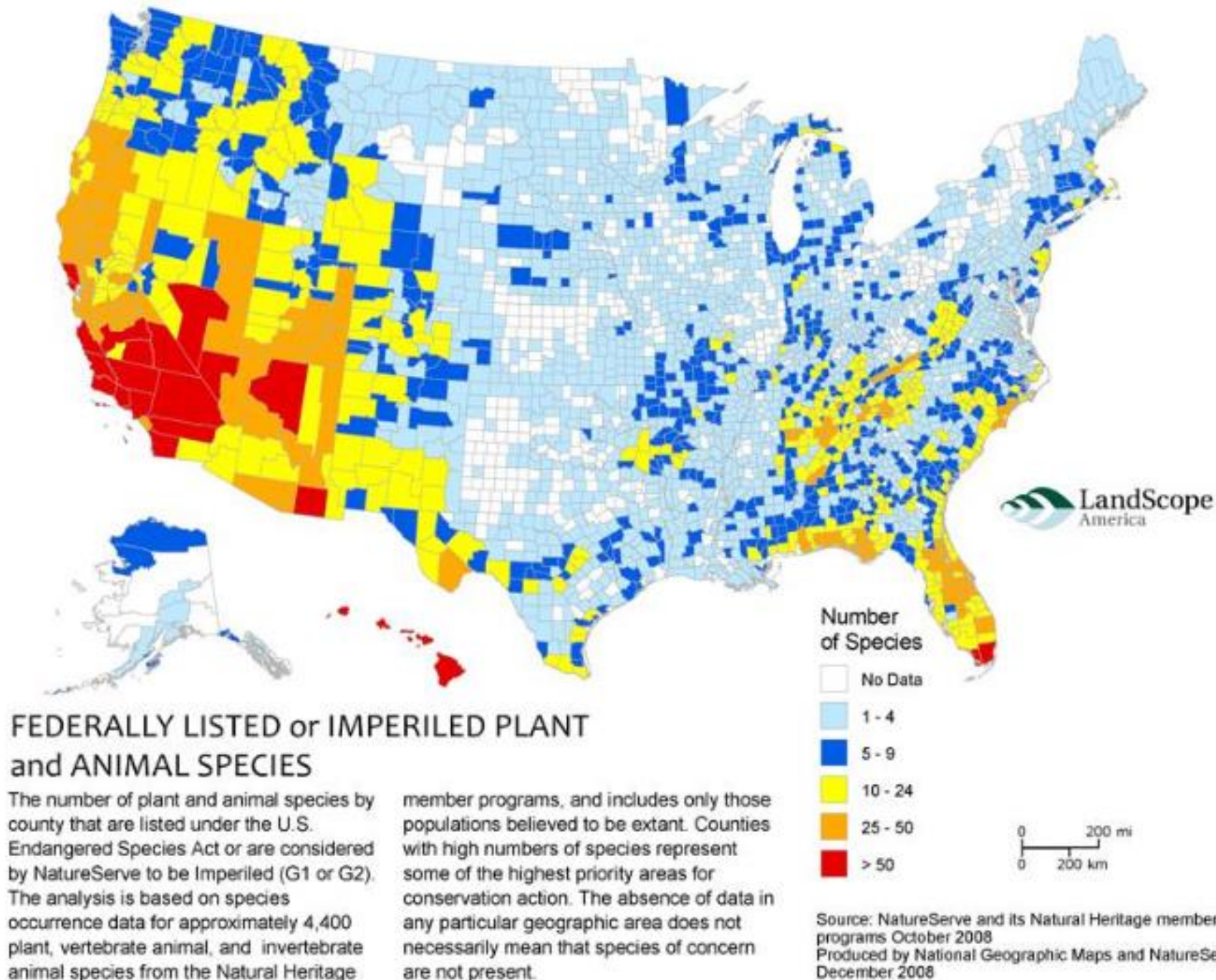


Wyoming Governor
Matt Mead



Montana Governor
Steve Bullock

Number of imperiled species or species with federal status by county



A368				DESCHUTES COUNTY				B75								
	COUNTY	PAYMENT	ACRES	State	E	F	G		A	B	C	D	E	F	G	H
359	WILLIAMS COUNTY	17859	49110	ND				1	STATE	FY 2014 PAYMENT	FY 2015 PAYMENT	FY 2016 PAYMENT				
360	BAKER COUNTY	901642	1016250	OR				2	Alabama	1023078	1131049	1182129				
361	BENTON COUNTY	111039	74365	OR				3	Alaska	28548370	28482595	28961235				
362	CLACKAMAS COUNTY	711083	629552	OR				4	Arizona	34497956	34413828	35022842				
363	CLATSOP COUNTY	11225	1504	OR				5	Arkansas	6340600	6350722	6764645				
364	COLUMBIA COUNTY	28440	10961	OR				6	California	45298833	45793923	47273144				
365	COOS COUNTY	440435	248926	OR				7	Colorado	34530642	33583582	35558866				
366	CROOK COUNTY	800777	940495	OR				8	Connecticut	30934	30521	31078				
367	CURRY COUNTY	249928	687291	OR				9	Delaware	77446	77946	78944				
368	DESCHUTES COUNTY	2048159	1445473	OR				10	District of Columbia	18159	17946	22007				
369	DOUGLAS COUNTY	611888	1682669	OR				11	Florida	5311455	5271756	5334721				
370	GILLIAM COUNTY	89755	34616	OR				12	Georgia	2450254	2512499	2585621				
371	GRANT COUNTY	642495	1766838	OR				13	Guam	2403	2375	2418				
372	HARNEY COUNTY	1079562	4462851	OR				14	Hawaii	349305	345119	352278				
373	HOOD RIVER COUNTY	74942	206088	OR				15	Idaho	28579192	28609614	29370334				
374	JACKSON COUNTY	825848	908586	OR				16	Illinois	1181018	1189351	1210908				
375	JEFFERSON COUNTY	399895	303544	OR				17	Indiana	545278	564001	579706				
376	JOSEPHINE COUNTY	727664	714245	OR				18	Iowa	491294	485690	496761				
377	KLAMATH COUNTY	811684	2232103	OR				19	Kansas	1183003	1171638	1192534				
378	LAKE COUNTY	1145017	3692625	OR				20	Kentucky	2182678	2146228	2359304				
379	LANE COUNTY	634025	1743547	OR				21	Louisiana	638198	1074521	785240				
380	LINCOLN COUNTY	70253	193192	OR				22	Maine	316231	313804	309738				
381	LINN COUNTY	204230	561624	OR				23	Maryland	108292	106398	108237				
382	MALHEUR COUNTY	2405689	4299188	OR				24	Massachusetts	118864	111640	113605				
383	MARION COUNTY	83142	228638	OR				25	Michigan	4611245	4646379	4829985				
384	MORROW COUNTY	286160	150608	OR				26	Minnesota	2181242	2181150	2239153				
385	MULTNOMAH COUNTY	31737	83033	OR				27	Mississippi	1825109	1833943	1988191				
386	POLK COUNTY	105527	42060	OR				28	Missouri	3477166	3695781	3748511				
387	SHERMAN COUNTY	138857	53672	OR				29	Montana	28809242	29259009	30285246				
388	TILLAMOOK COUNTY	49644	136518	OR				30	Nebraska	1053278	1062481	1076611				
389	UMATILLA COUNTY	1038630	420829	OR				31	Nevada	25439484	25244861	25632826				

Payment in Lieu of Taxes - 2016

PILT Summary 2016

- PILT 2016
- Payments by County
- Payments per Acre

PILT payments by state in 2016. Click a state for more information.

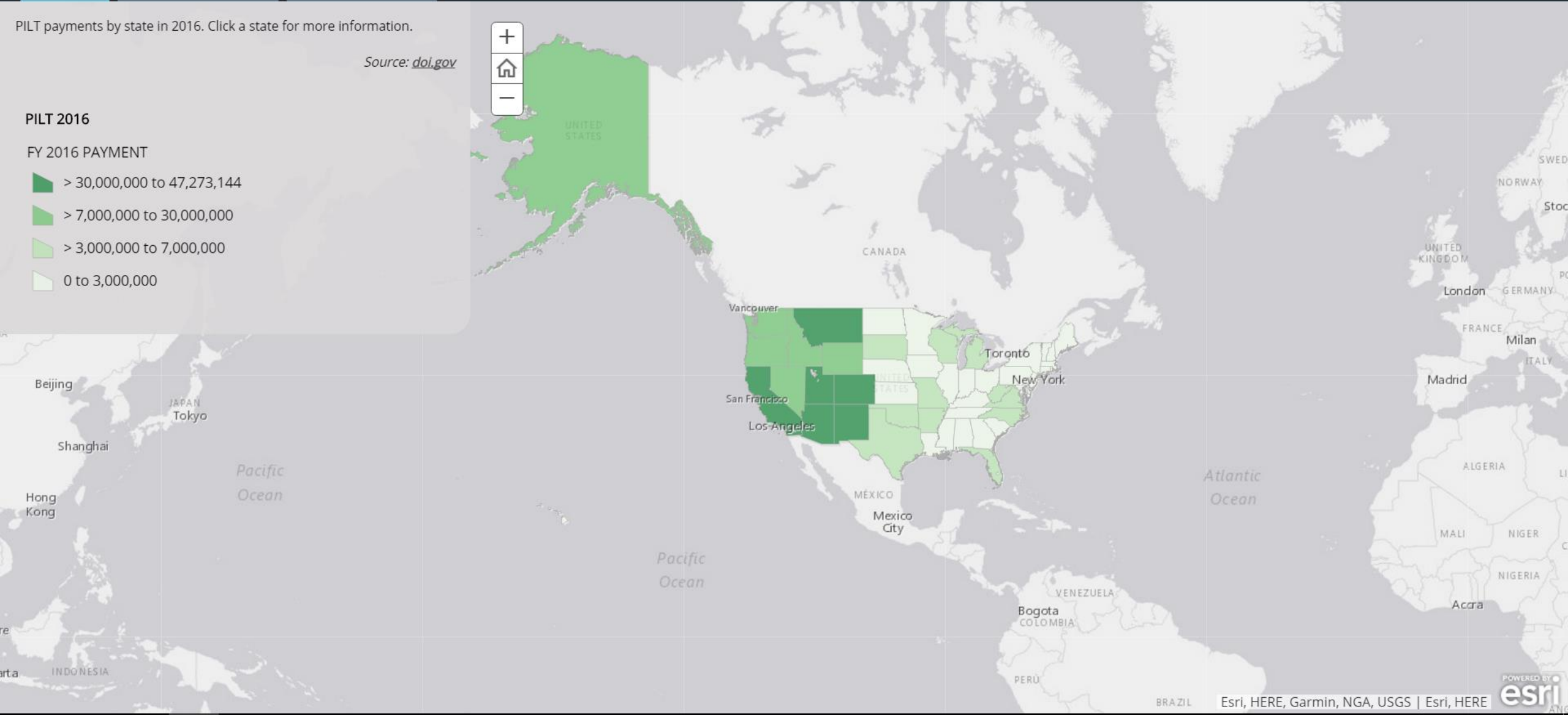
Source: doi.gov

PILT 2016

FY 2016 PAYMENT

- > 30,000,000 to 47,273,144
- > 7,000,000 to 30,000,000
- > 3,000,000 to 7,000,000
- 0 to 3,000,000

+
Home
-



Payment in Lieu of Taxes - 2016

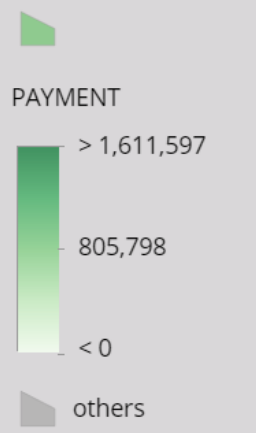
PILT 2016 **Payments by County** Payments per Acre

PILT Payments By County 2016

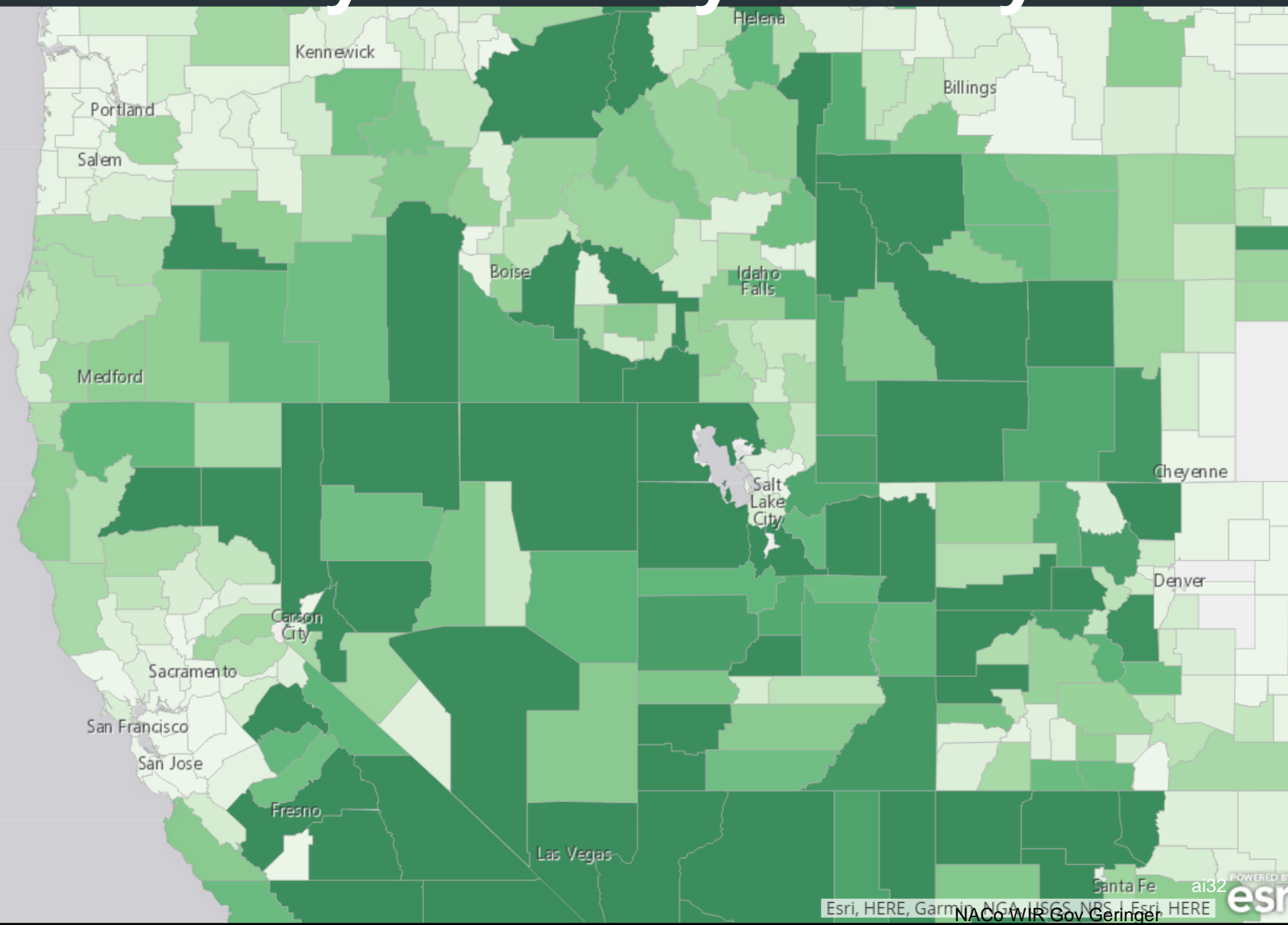
PILT payments by county for 2016. Click a county for more information.

Source: doi.gov

PILT 2016 By County



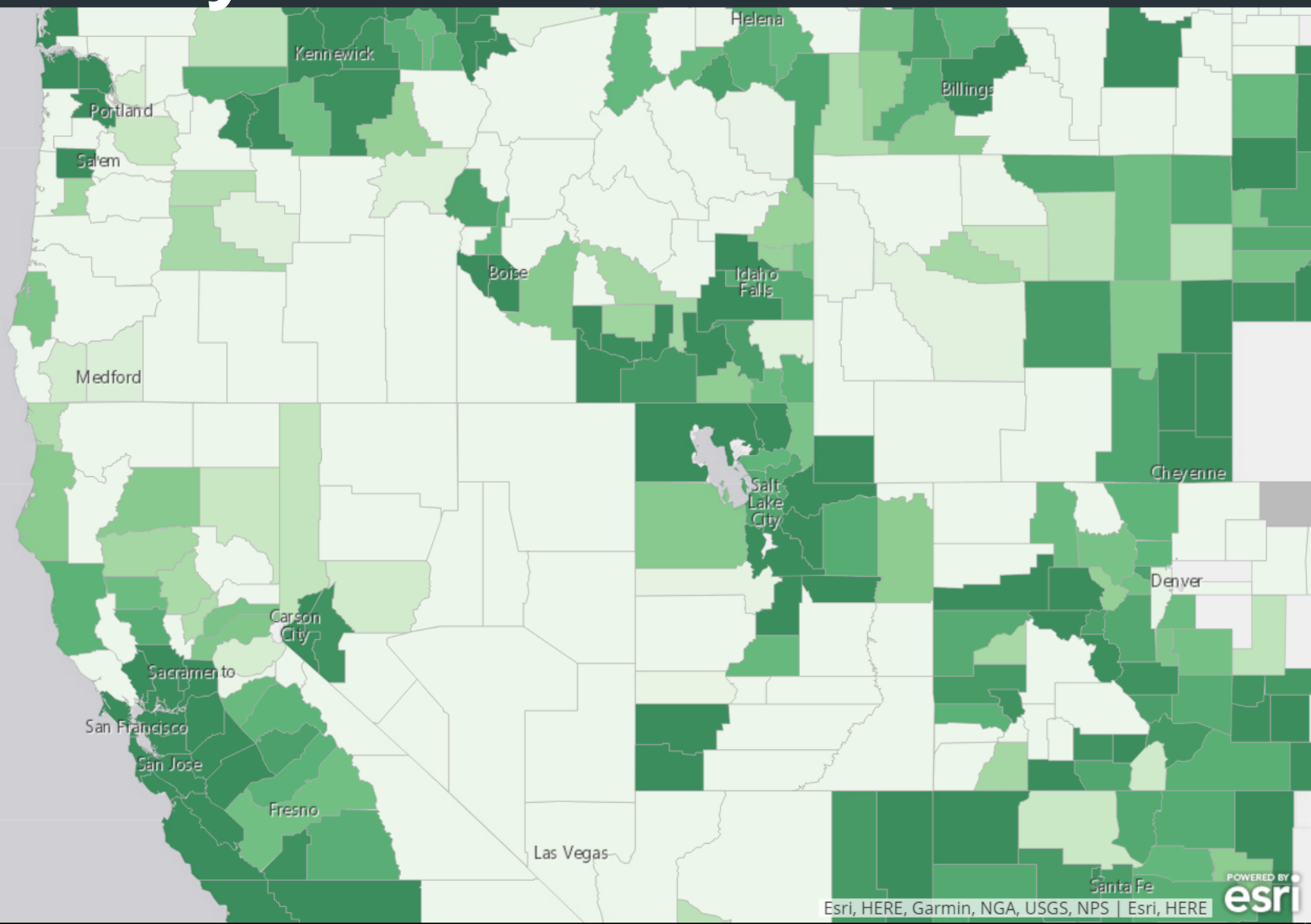

+
Home
-



PILT Payments Per Acre 2016

PILT payments per acre for 2016. Click a county for more information.
Source: doi.gov

PILT 2016 By County Per Acre




Energy and Managing Natural Resources

Solar Potential



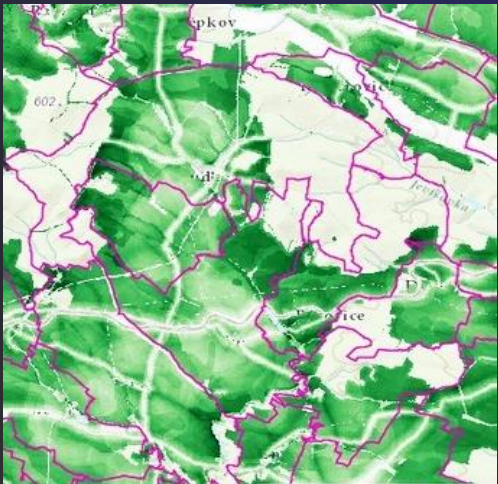
Wind Resources



Renewable Energy Monitoring



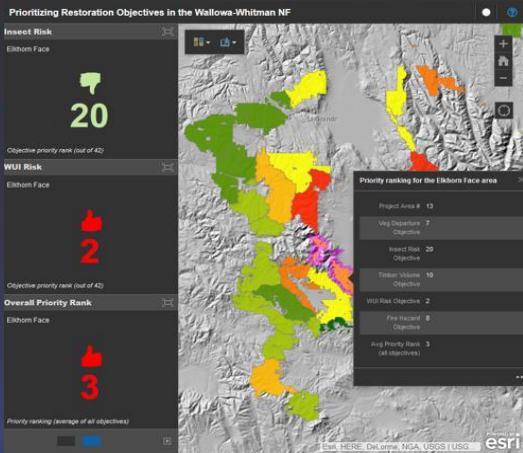
Land Use Suitability




Energy Supply and Demand



Forest Restoration



Vineyard Irrigation



California

Urban, Regional and Conservation Planning

Urban Design

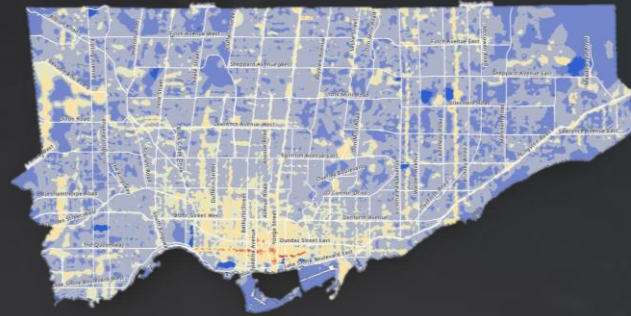


California

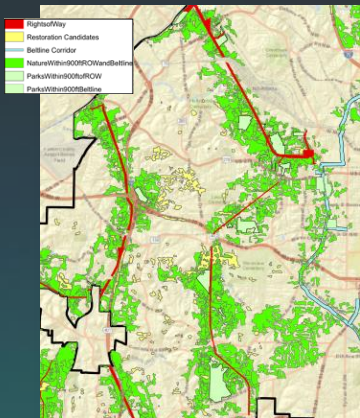


Abu Dhabi, UAE

Vertical Intensification



Habitat Corridors



Atlanta

Green Infrastructure



New Jersey

Zoning



Honolulu

Neighborhood



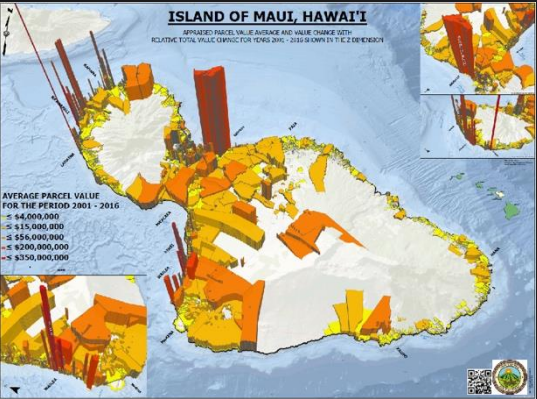
Land Use



Miami-Dade

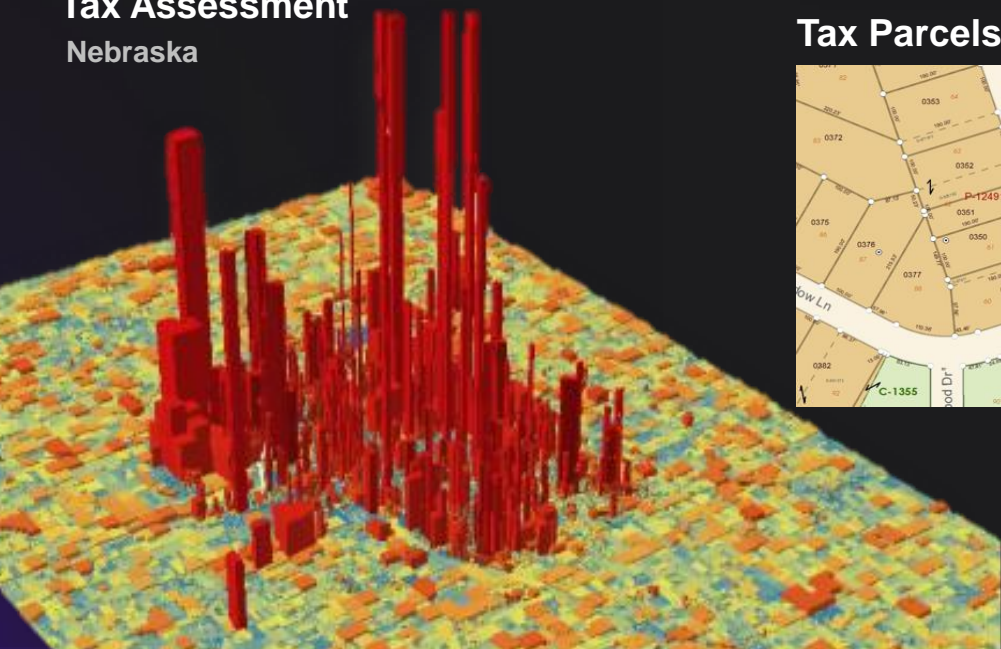
Managing Land Information

Parcel Values



Maui

Tax Assessment
Nebraska



Cadastral History



Residential Platting



Texas

Historic District Property Values



Georgia

Tax Parcels



Wisconsin

Parcel Query



Environmental Reporting



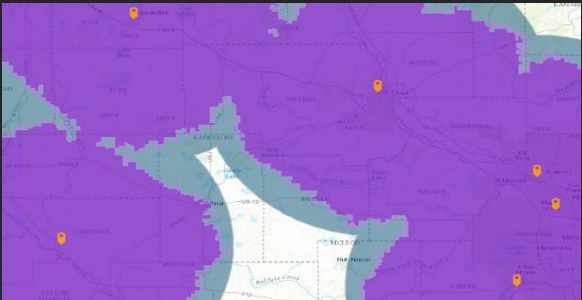
California

3D
Cadastral



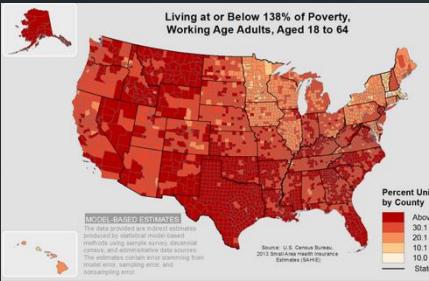
Demographics and Human Health

Veteran's Access to Healthcare



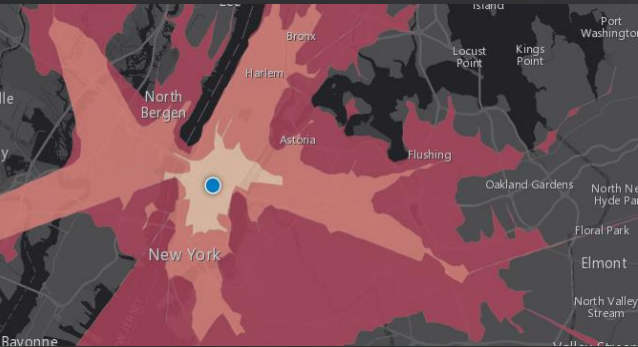
Minnesota

Health Insurance and Poverty



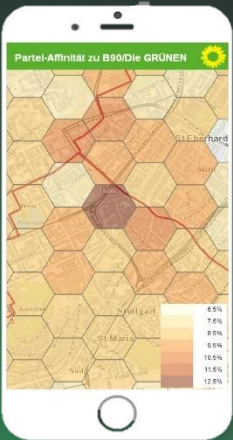
Census Bureau

Access to Health Care



New York

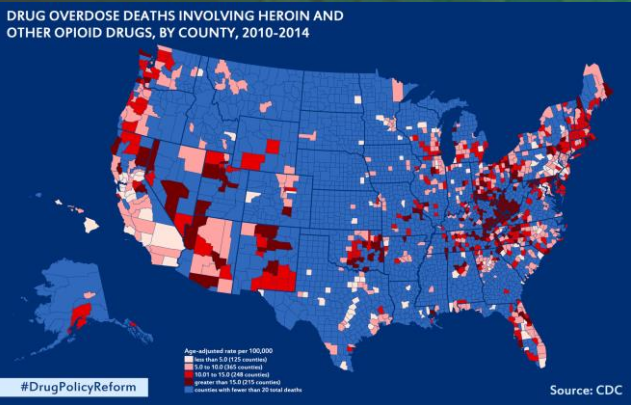
Modeling Voting Behavior



Health Facility Management

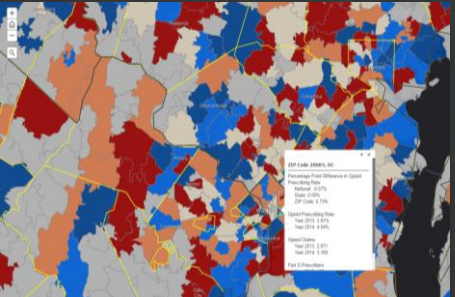


Opioid Addiction



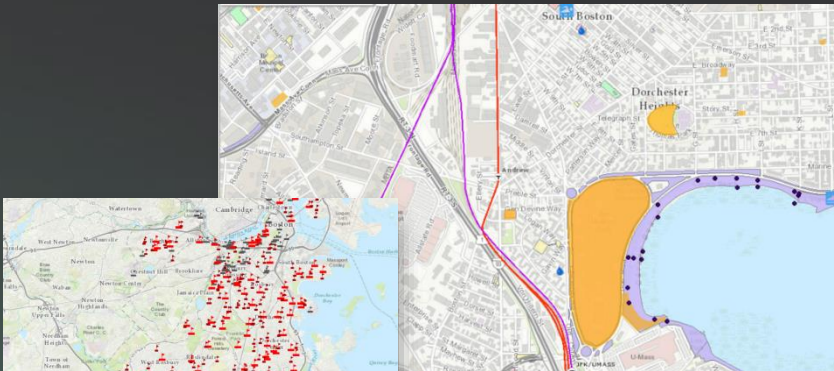
Source: CDC

Opioid Prescriptions



Centers for Medicare and Medicaid Services

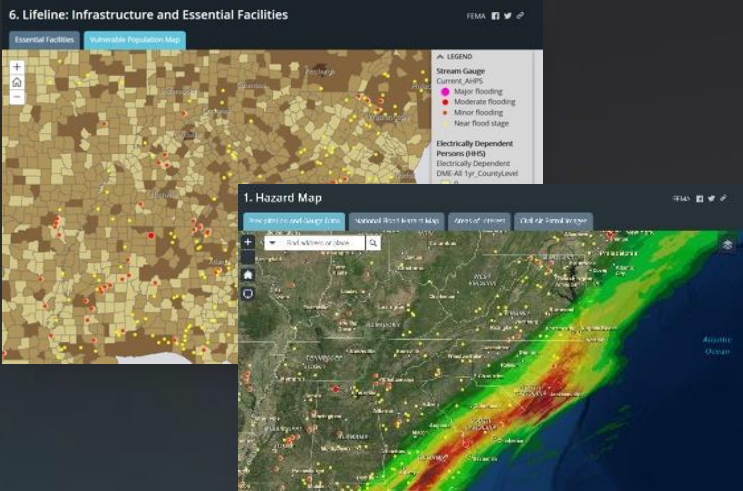
Healthy Communities



Massachusetts

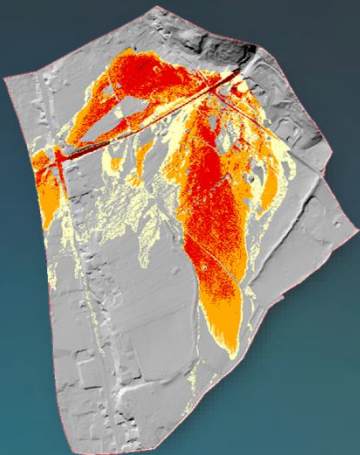
Preparing for and Responding to Disasters

Assessing Vulnerable Populations

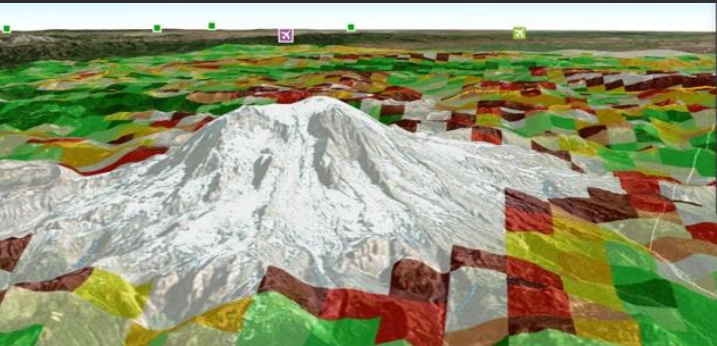


FEMA

Landslide Forecasting



Wildfire Response Planning



Washington

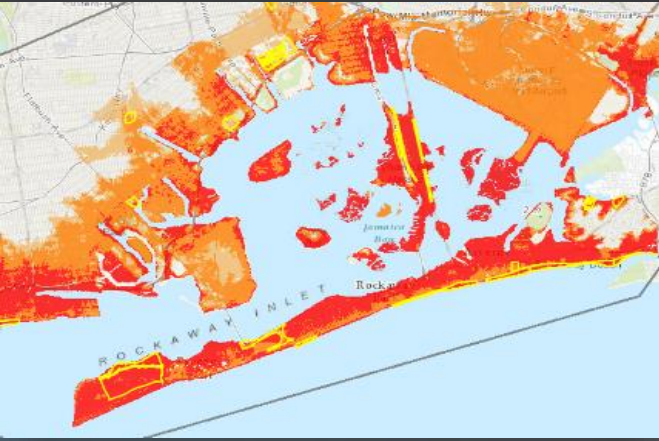
Hurricane Storm Surge Model

Using ModelBuilder to Create Hurricane Storm Surge Zones



Maryland

Coastal Flood Analysis



New York

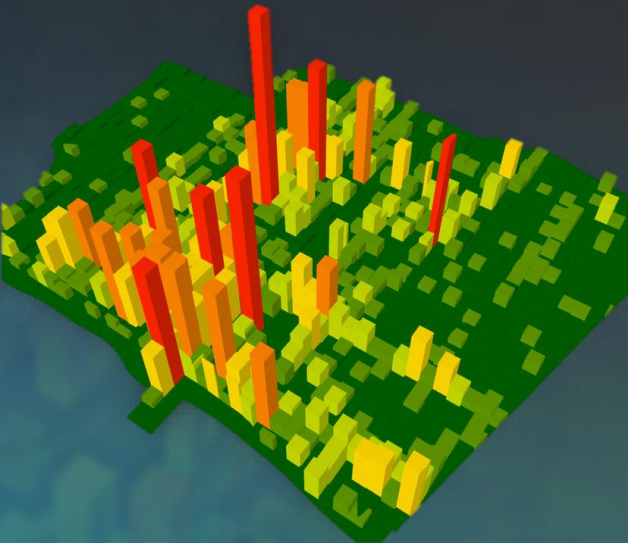
Public Safety and Security

Locating 911 Calls



Florida

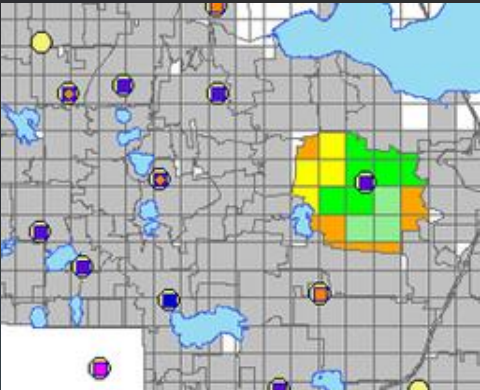
Fire Incidents



Event Management



EMS Response

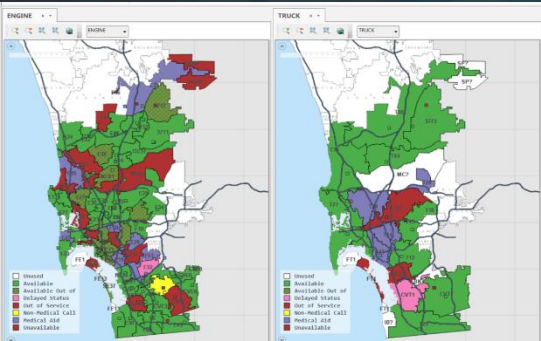


Severe Thunderstorm



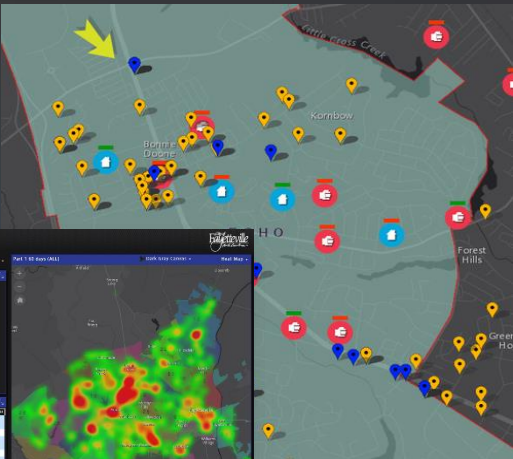
Pennsylvania

Emergency Vehicle Status



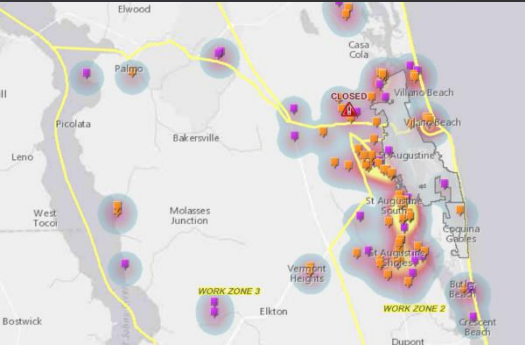
California

Incident Data Analysis



North Carolina

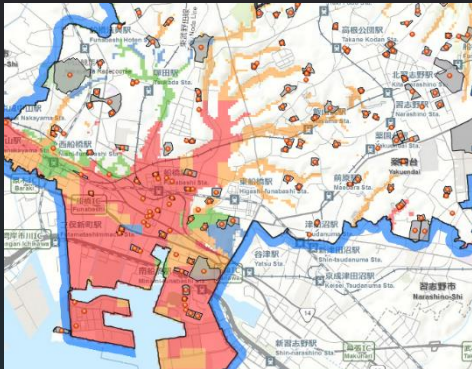
Real-Time Incident Management



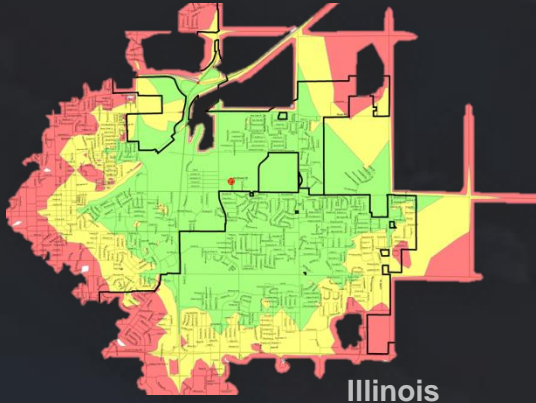
Florida

Public Safety and Security

Hazards Mapping

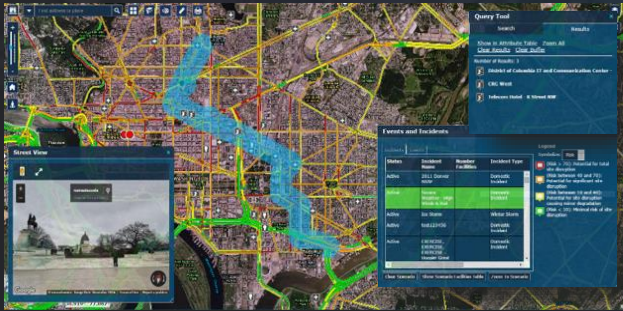


Fire Response Times



Illinois

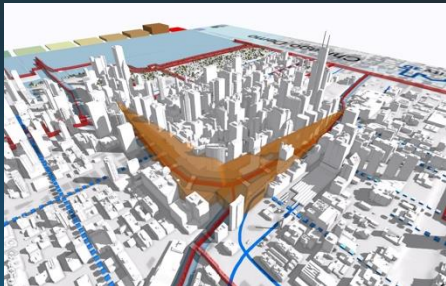
Infrastructure Protection



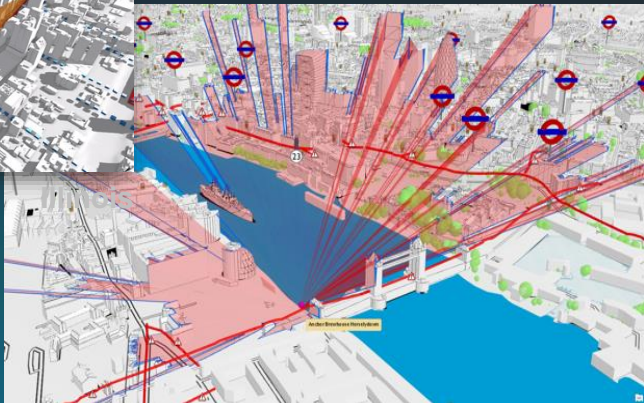
Traffic Accidents and Schools



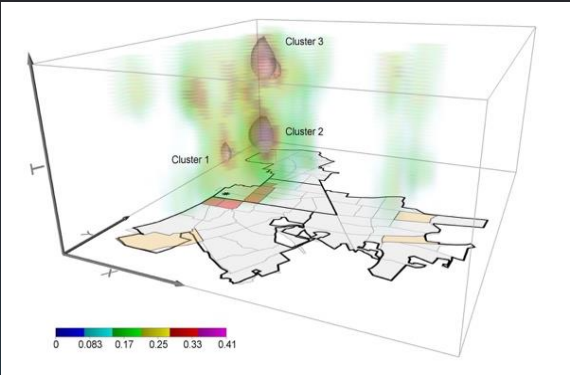
CCTV Viewshed



Marathon Viewshed

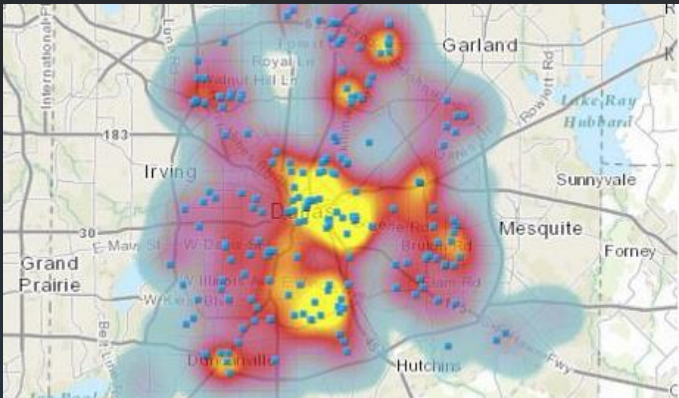


Spatiotemporal Crime Patterns



Louisiana

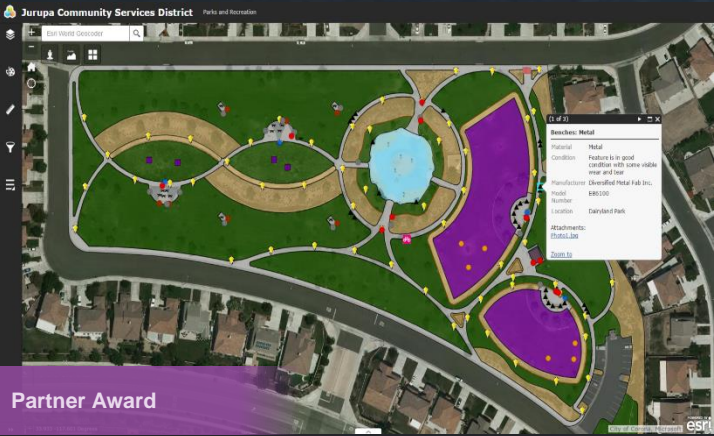
Officer Involved Shootings



Texas

Local and Regional Government

Park Information System




Property Assessment Management

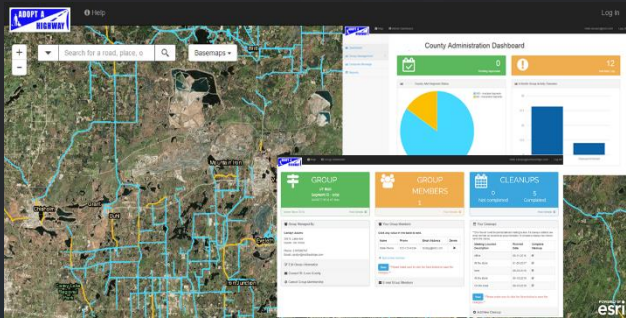


Ohio

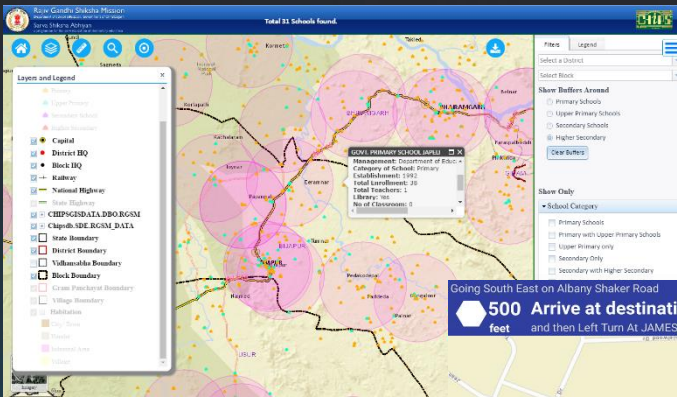
Smart Community Management



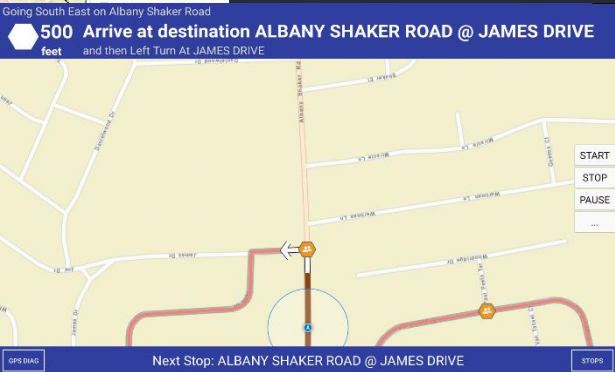
Highway Cleanup



Siting New Schools

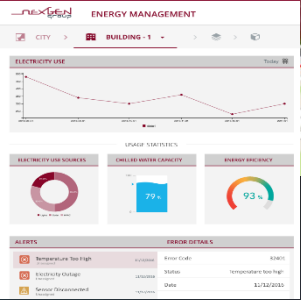
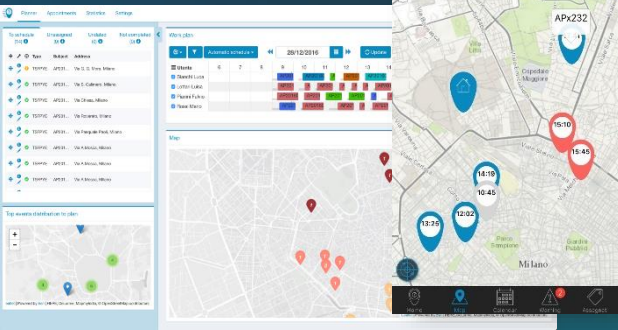


School Bus Routing



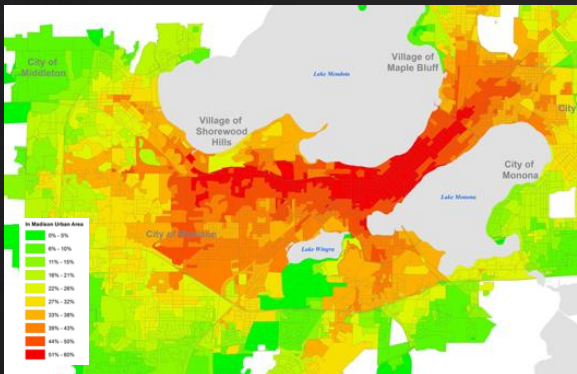
Traveling Staff

Optimizing Field Inspections



Transportation Planning and Management

Walking and Transit Model



Wisconsin

Walk to Bus Service

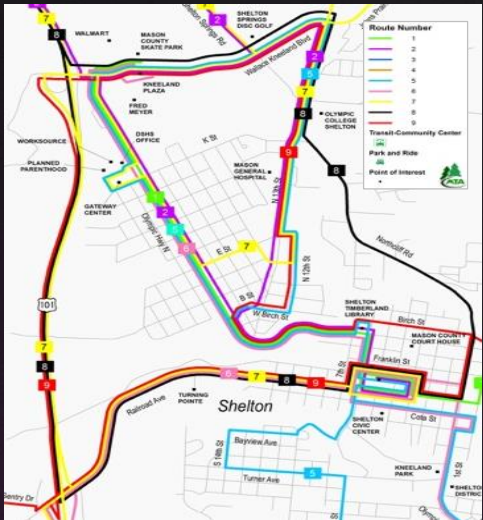


Michigan

Traffic Management

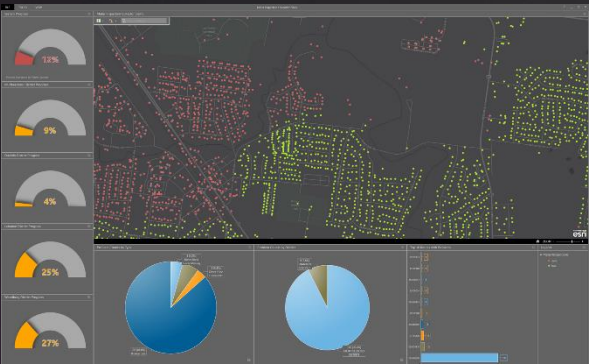


Public Transit



Washington

Meter Inspection Dashboard



Tennessee

Real-Time Parking Availability



Alabama


Proposed Bridge Visualization



Alabama

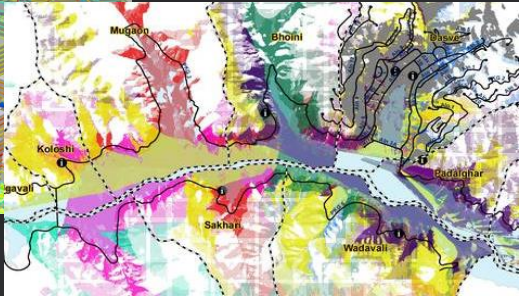
Utilities and Telecommunications

4G Building Assessments



San Francisco

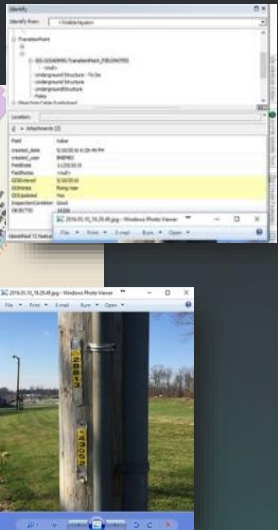
Cell Coverage



Fiber Management



Ohio



IoT Assessment



Houston

Circuit and Switch Maps

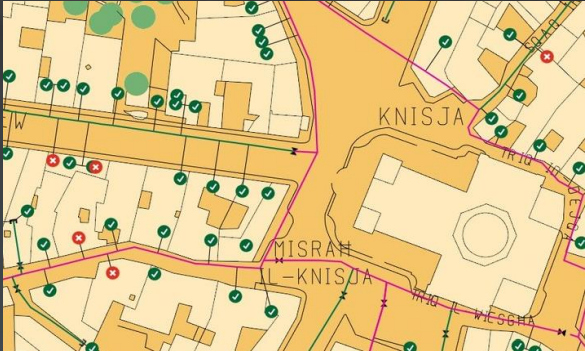


Utah

LED Street Lights




Smart Meters



Buildings and Campus Management

Interior Space Planning



Harvard

Drone Mapping



Golf Course Management



Water Management




Kansas

Campus Planning

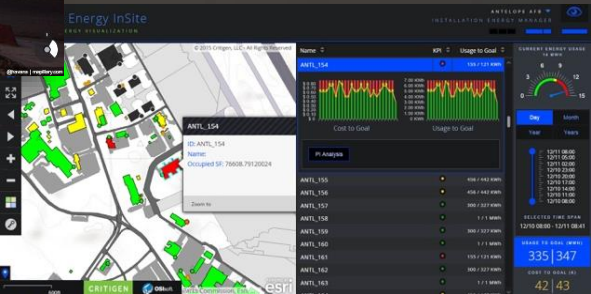
Tulsa



Street Views



Predictive Maintenance



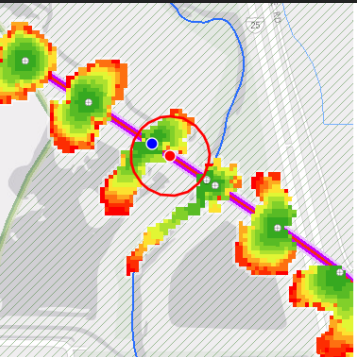
Evacuation Planning



California

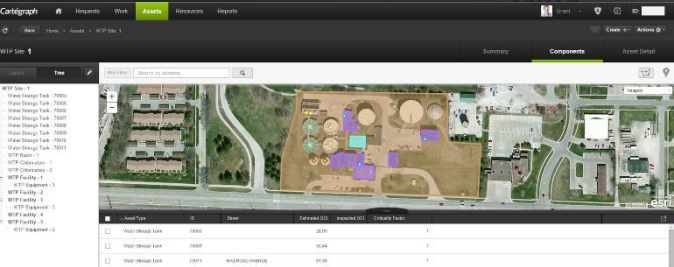
Water and Wastewater Management

Hazardous Liquid Incident Reporting



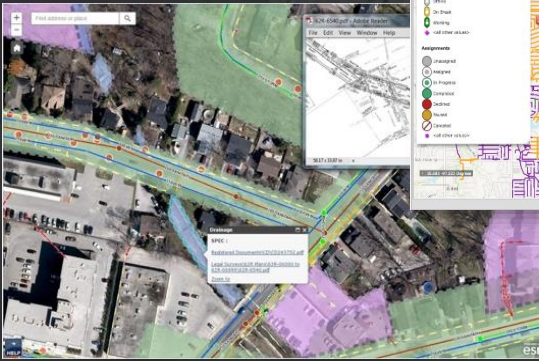
Colorado

Facility Management

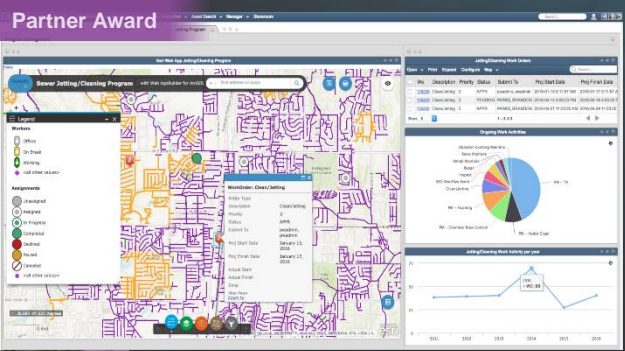


Iowa

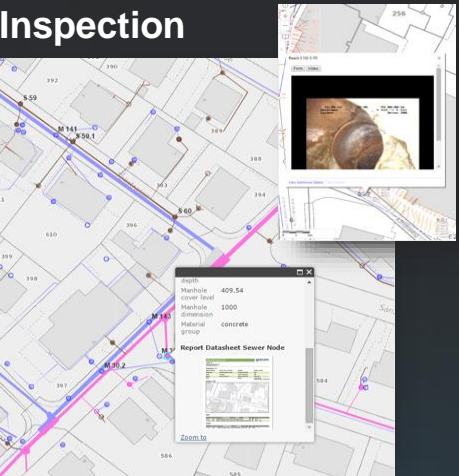
Engineering Record Management



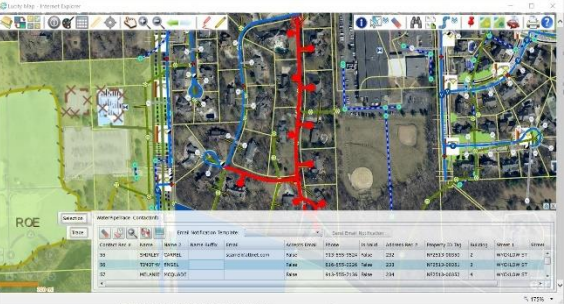
Work Order Management



Sewer Inspection

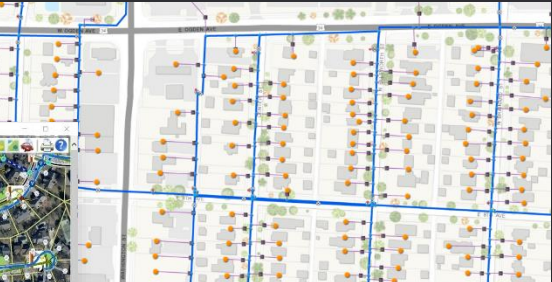


Trace Isolation



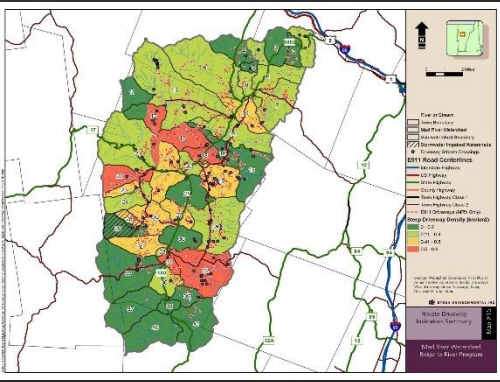
Kentucky

Network Notifications



Illinois

Storm Water Runoff

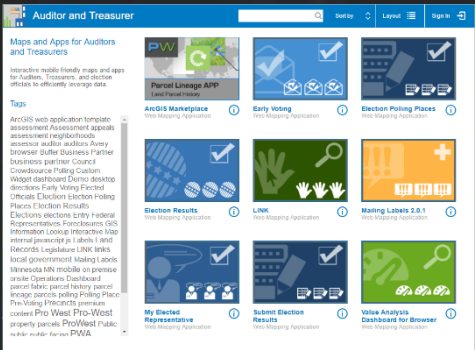


Vermont

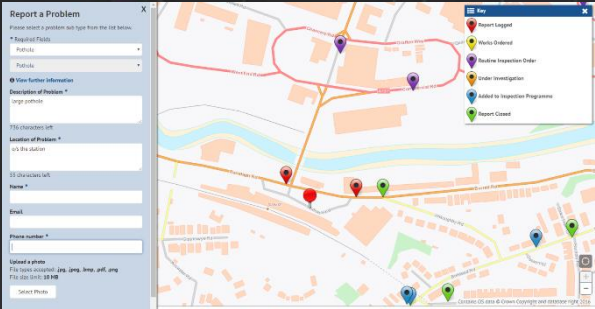
Portals for Citizen Engagement and Enterprise Collaboration

Public Facing

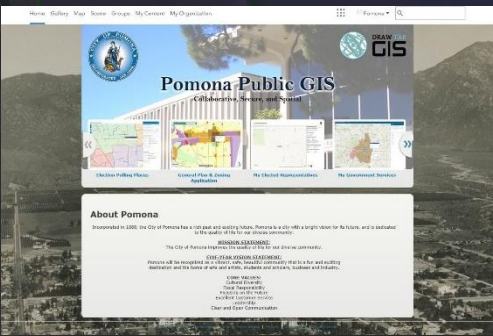
Election Maps and Apps



Citizen Problem Reporting

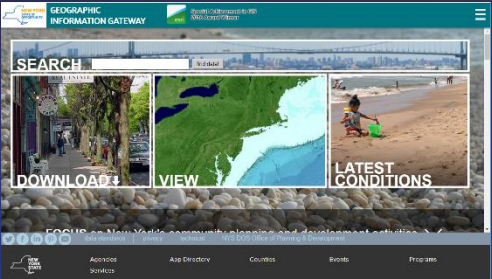


Urban Mapping

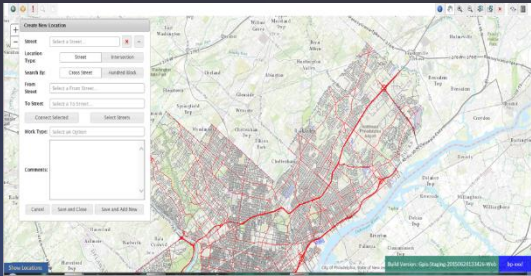


Enterprise

Geographic Information Gateway



Roadway Right-of-Way Management



Utility Line Vegetation Management

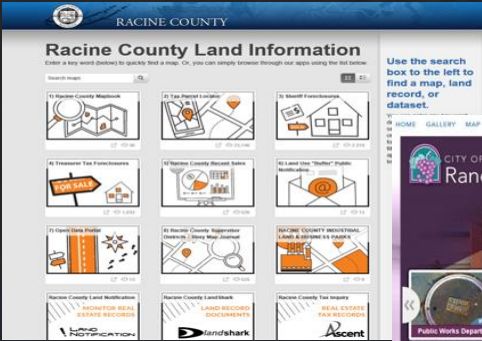


Web Fiber Network Management



Portals for Citizen Engagement and Enterprise Collaboration

Land Information



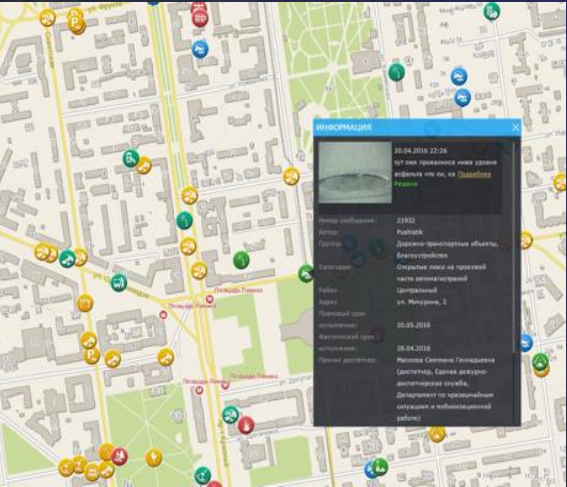
Wisconsin

Citizen Services



California

Citizen Feedback



Green Space Planning Revision



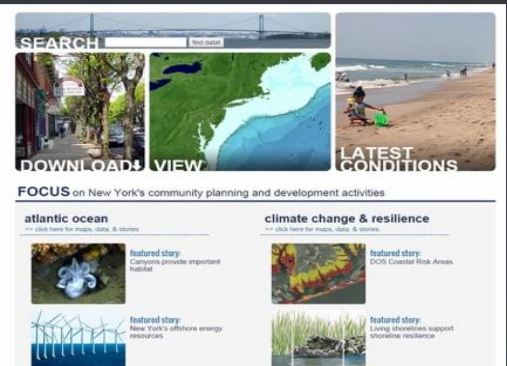
Oregon

Open Data Portal




Hawaii

Planning & Development



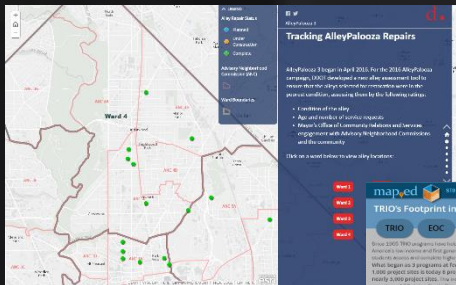
New York

Park Facilities



Portals for Citizen Engagement and Enterprise Collaboration: through Story Maps

Alley Repair Palooza

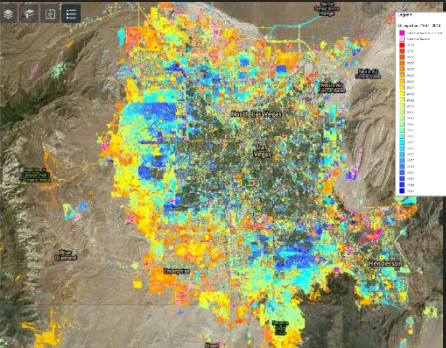


Washington, DC

Education Projects

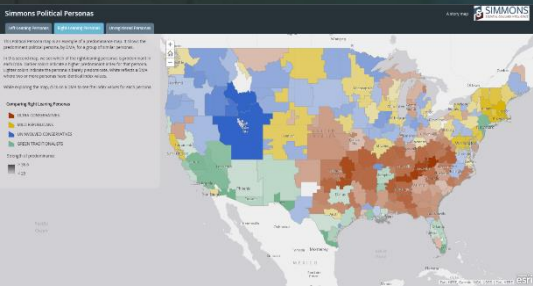


Urban Change Detection

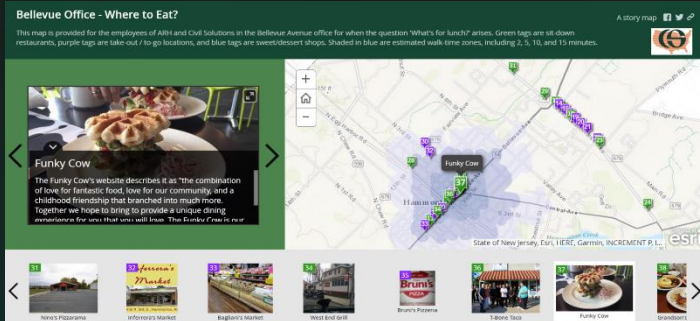


Nevada

Political Personas

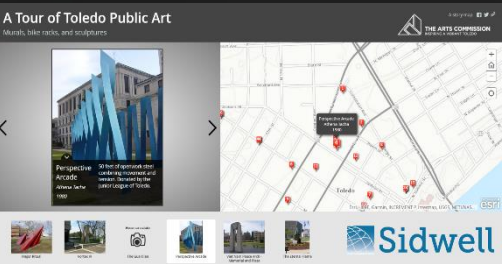


Promoting Food Establishments



New Jersey

Public Art Tour



Ohio

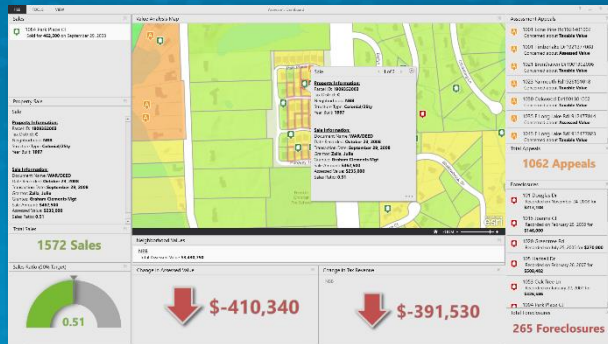
Redevelopment Planning



Partner Award

Value Analysis

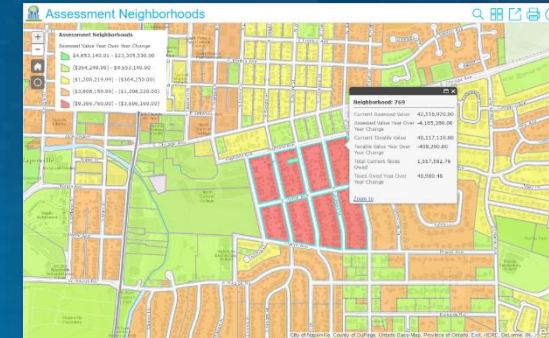
Analysis, Visualization, Maps and Apps



Value Analysis Dashboard



Value Change Over Time



Assessment Neighborhoods

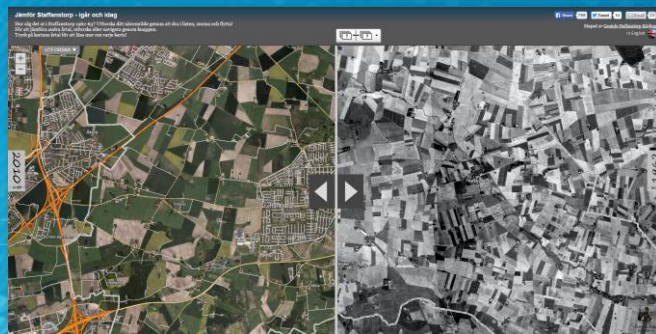
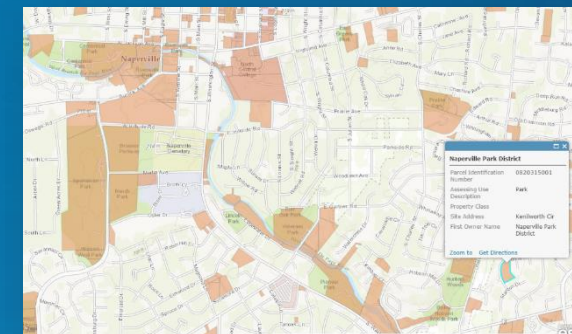


Image Comparison



Photo Survey



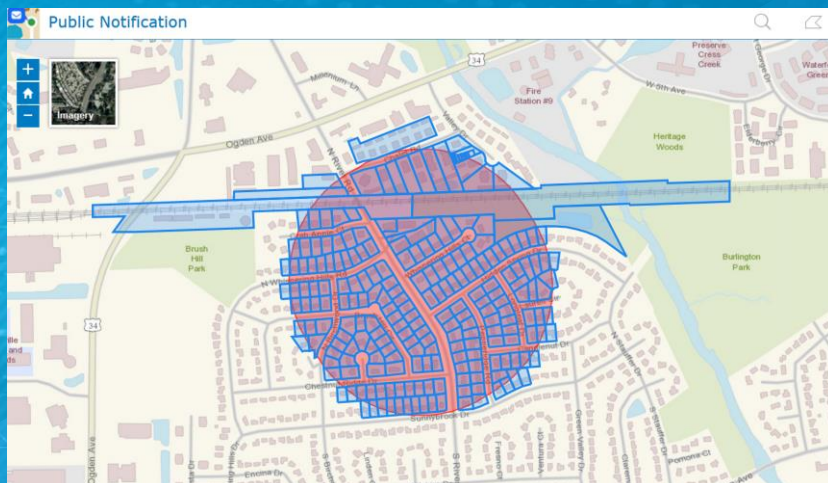
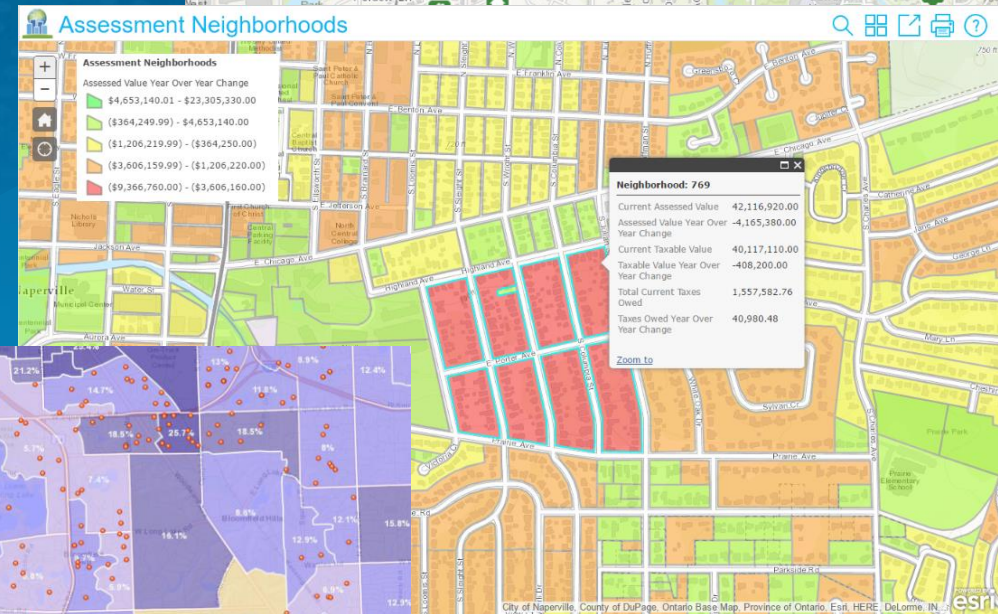
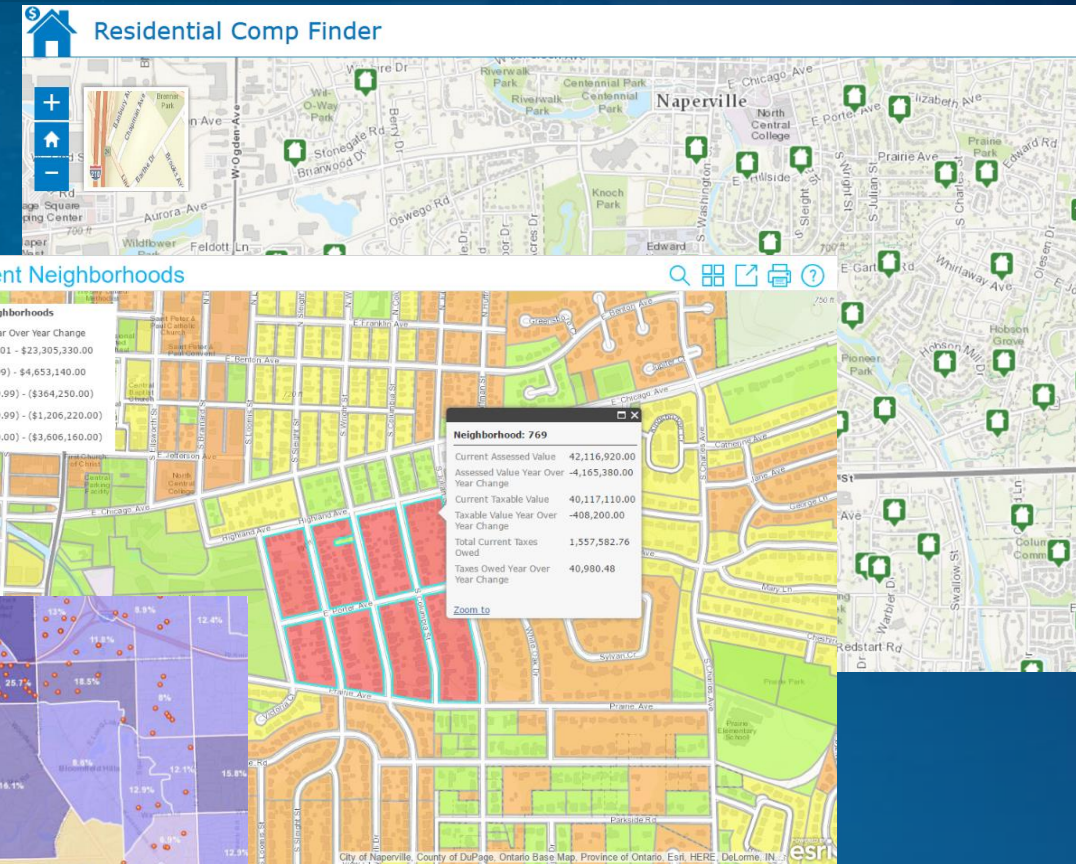
Exempt Properties

Discover and visualize trends and patterns.....

Revenue Opportunities

- Transfer Activity Analysis
- Fraud Detection
- Transfer Activity Notification (Geographic)
- New Repository
 - Restrictions

New Services, New Ways to Deliver



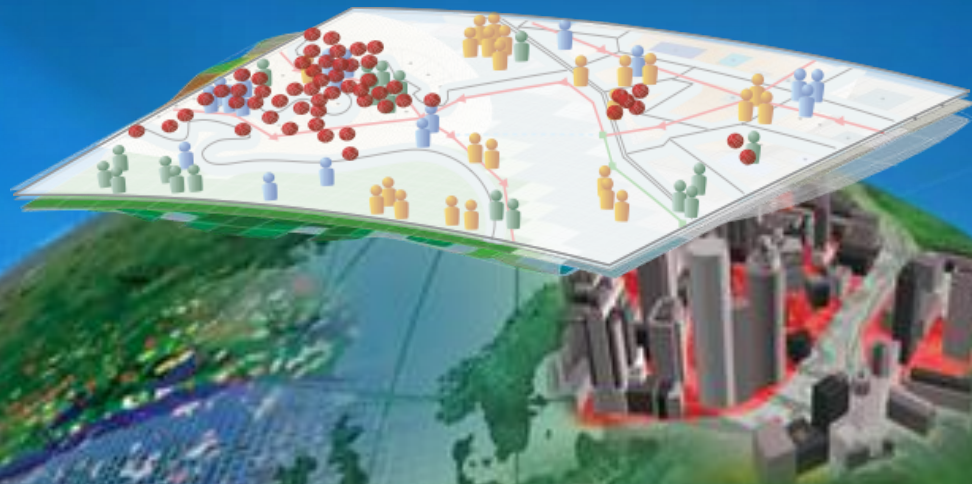
New Ways to Analyze, Discover and Purchase.....

Help people understand
today's **priorities**:
It's not about technology or GIS
it's about **solutions**

Data that relates to one discipline
can be linked to other data
simply by its location.

Integration

- Data is strategic, a capital asset
Integrate and merge
data sets
that affect the same
region or issue



GIS: A Platform To Understand The Interconnectedness Of Things

Everything You Do Is Somewhere...and affects something else

GeoDesign

geographic knowledge



- Data
- Analysis
- Services
- Applications
- Science

*Integrating Geography into the Leadership Team . . .
... Building Communities That Work With and Across Disciplines,
Geographies and Organizations*

GIS Provides the Framework and Process

For Enabling a Smarter World



Data Integration
and Management

Visualization
and Mapping

Analysis
and Modeling

Planning and
Design

Decision-
Making

Action

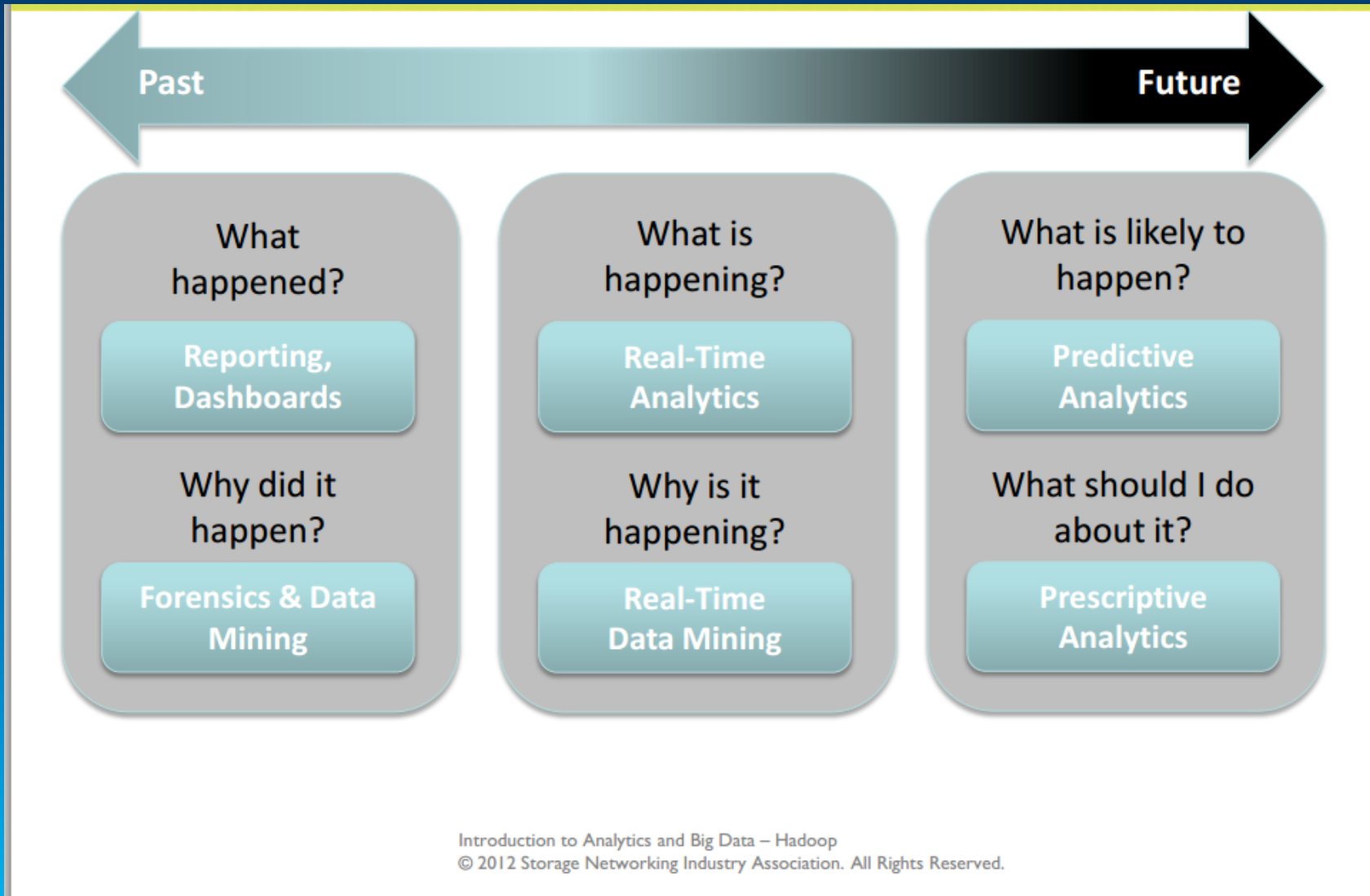
Informing

Understanding

Collaborating

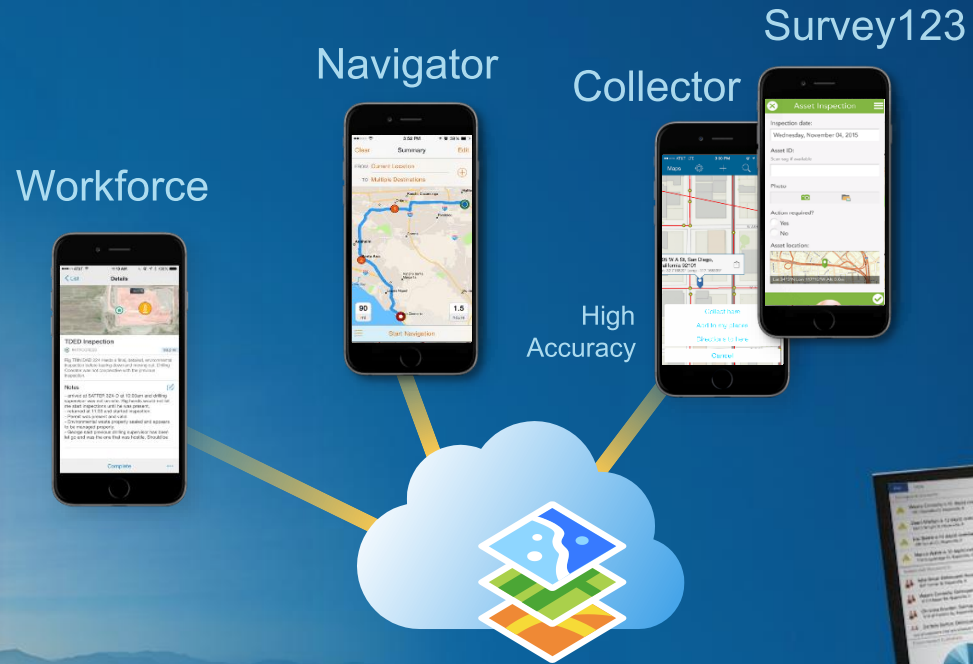
*Transforming How We Think and Act . . .
. . . Creating a More Sustainable Future*

Questions from Decision Makers



Field GIS

Taking GIS Beyond the Office



- Collecting Data
- Reporting Observations
- Managing Work

Connecting the Field with the Enterprise

How Can We Help?



GIS Mapping Applications

Imagery & Data Consortium

Data Requests

GIS Regional Technical
Council

GIS Day

Contact Mapping Team

GIS Alert

GIS Feedback

Home › Government › Agencies & Services List G - O › GIS Maps › GIS Mapping Applications

GIS Mapping Applications

General

Flood Control

Transportation

Environmental

PARCELS

[Basic Help](#)

OVERDUE PROPERTY TAXES & LIENS

[Basic Help](#) [Video Clip](#)

HISTORICAL AERIALS

SURVEY POINTS (GDACS)

ELECTIONS & VOTING DISTRICTS

PLANNING & ZONING

STRAY ANIMALS

NO FENCE DISTRICTS

STADIUM DISTRICT PARKING

PARKS, TRAILS, & AMENITIES



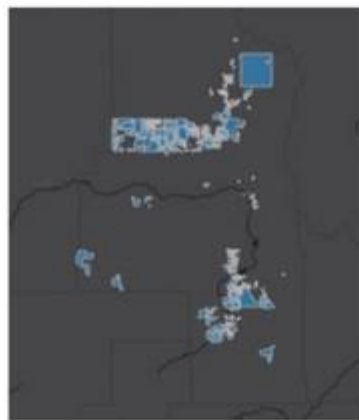
Welcome to Routt County's Open Data Catalog

Routt County GIS is pleased to introduce the new Open Data Catalog, which provides public access to all of Routt County's published open data.

Use the search bar at the top of the page to find data relating to topics of interest. As you browse through the different datasets, the extent of each will be displayed on the map. Once you find what you are looking for, select the dataset from the list to be able to view the data and get options for download. Alternatively, click the link below to browse a complete list of datasets.

[Browse Routt County Open Data](#)

Featured Content



Parcel Data




Zoning Data

*Cheyenne and Laramie County
Cooperative GIS Program
Map Gallery*



Address Lookup for Permits



Cheyenne Greenway Map



**Cheyenne Remembers: The
Flood of 1985**



**Cheyenne Sanitation Pick-Up
Zones**

The Cheyenne and Laramie County Cooperative Geographic Information Systems (GIS) Program was established in 1993 to benefit the member agencies, government agencies, private industry, and the general public.

The Cheyenne City Council and Laramie County Commissioners adopted Resolutions in 1998 to establish the GIS Program as a means of organizing GIS efforts and coordinating the development of the Program.

Photo by Tom Mason

[SLCo](#) / [Maps](#)[About SLCo Maps](#)[I Want To](#)[GIS Data](#)[Interactive Maps](#)[Blog](#)


Addressing

- [Street Text Files](#)
- [Email](#)



Assessor

- [Neighborhoods](#)
- [Tax Districts](#)
- [Resident Percent Change](#)
- [Commercial Percent Change](#)
- [Valid/Non-Valid Sales](#)
- [Email](#)



Clerk

- [Precincts](#)
- [County Council Districts](#)
- [Congressional Districts](#)
- [State Senate Districts](#)
- [State Representative Districts](#)
- [School Districts](#)
- [Email](#)



Economic Development

- [Redevelopment Area Maps & Analysis](#)
- [Project Area Boundaries](#)
- [Proposed Project Area Analysis](#)
- [Site Selection Analysis](#)

ArcGIS Online & Congress

FileEditViewHistoryBookmarksToolsHelp

Mapping for Congress - E... X +

esrifederal.maps.arcgis.com/apps/MapAndAppGallery/index.html?appid=7a5e91e606dd41cd85c16cd73d34257f&group=6e4304885f164cc4a5dd8ef7eb: Search

Most VisitedESRI - My AppsGetting StartedArcZoneStory MapsBingEsri - GIS Mapping Sof...GF & DG RecipesEsri Box FoldersGMA Results 2013 | NS...Dogpile Web SearchDuckDuckGo

Mapping for Congress - Expanded Gallery

Sort byLayoutSign In

Mapping for Congress - Expanded Gallery

Explore examples of maps made by members of the U.S. Congress. These maps help members communicate to constituents what the need is behind legislation, what the possible outcomes of

More

Senator Ron Wyden - Map ...
Web Mapping Application

Senator Ron Wyden - 7 Wo...
Web Mapping Application

Senator Sherrod Brown - O...
Web Mapping Application

Senator Heidi Heitkamp - W...
Web Mapping Application

Rep. Juan Vargas - Taxpaye...
Web Mapping Application

Senator Ron Wyden - Janu...
Web Mapping Application

Senator Ron Wyden - Mem...
Web Mapping Application

Senator Sherrod Brown - O...
Web Mapping Application

Senator Sherrod Brown - In...
Web Mapping Application

House Committee on Home...
Web Mapping Application

Chairman Robert Menendez
Maps

Senate Committee on Forei...
Web Mapping Application

THERE WILL BE CHARTS

Historic Images from the Library of Congress Online Archive

ging with education

Sherrod Brown SENATOR - OHIO

The Weird and Wonderful R...

Rep. Mark Takano - The We...

Ohio Structurally Deficient Enclaves by County

Design Elements

Rep. Gohmert - Texas



[ABOUT](#)
[IDAHO INFO](#)
[SERVICES FOR IDAHOANS](#)
[ISSUES & LEGISLATION](#)
[NEWSROOM](#)

HOME / IDAHO INFO / IDAHO MAP GALLERY

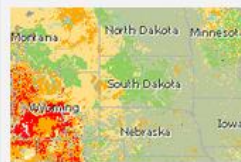
IDAHO MAP GALLERY



Idaho Active Wildfires



Idaho Drought Areas



Wildland Fire Potential



Fire Retardant Avoidance Areas



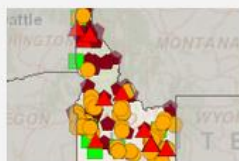
Idaho Farmers Markets



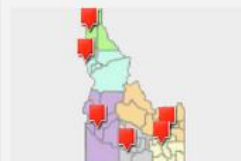
Idaho Brownfields Success Stories



EPA Regions and Offices in Idaho



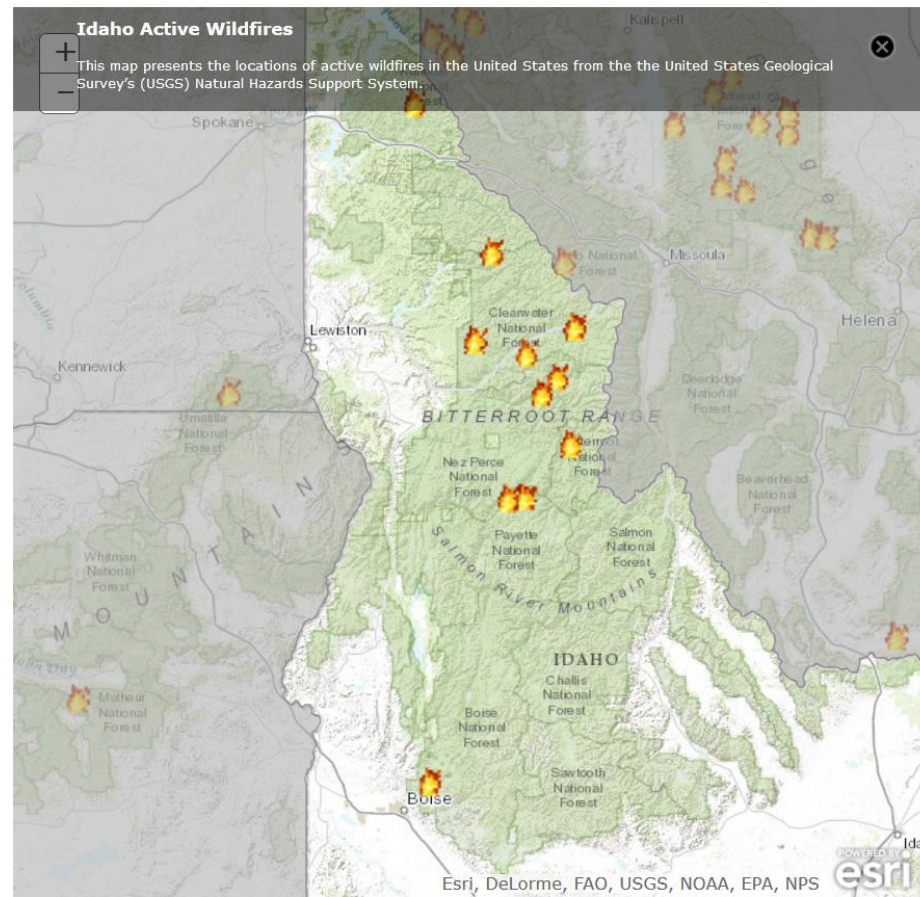
EPA Cleanup Sites - Idaho



Idaho DEQ Office Locations



IDAHO MAP GALLERY



RELATED LINKS

- [IDAHO LINKS](#)
- [REGIONAL INFORMATION](#)
- [STATE SYMBOLS](#)
- [IDAHO MAP GALLERY](#)

FileEditViewHistoryBookmarksToolsHelp

Mapping for Congress - E...Home | U.S. Senator Ron ...

U.S. Senate (US)https://www.wyden.senate.gov/map-gallery


Search

☆📁🕒📧🏠🗨️🌐☰

Most VisitedESRI - My AppsGetting StartedArcZoneStory MapsBingEsri - GIS Mapping Sof...GF & DG RecipesEsri Box FoldersGMA Results 2013 | NS...Dogpile Web SearchDuckDuckGo

✉ Sign up for Ron's Newsletter🐦YouTubeH+g+📷

Type here to search..



RON WYDEN

SENATOR FOR OREGON

MEET RON

NEWS

PRIORITIES

SERVICES

IN OREGON

LIBRARY


MAP GALLERY

CONTACT


Home > Map Gallery

MAPS CREATED BY SENATOR WYDEN'S OFFICE


Scroll over the icons below and click "View App" to see each map or visit the online map gallery [here](#).




Senator Ron Wyden's January...




The Rapid Rise of Farmers' Ma...



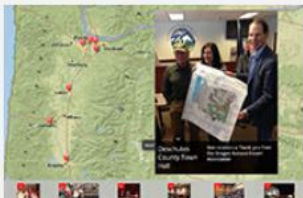
Northwest Large Fire Map 201...




Wildfires in Oregon




7 Wonders of Oregon Listenin...



January Town Halls - 2015



Oregon Breweries



Oregon Active Wildfires

⏪⏩



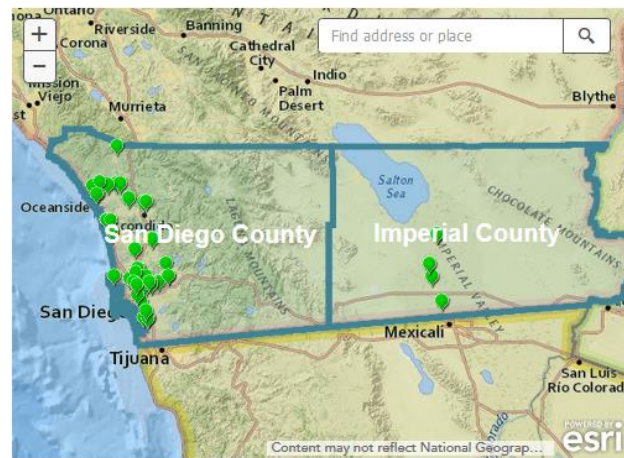
About Contact Services Media Center Legislation

Resources

Taxpayers Resources

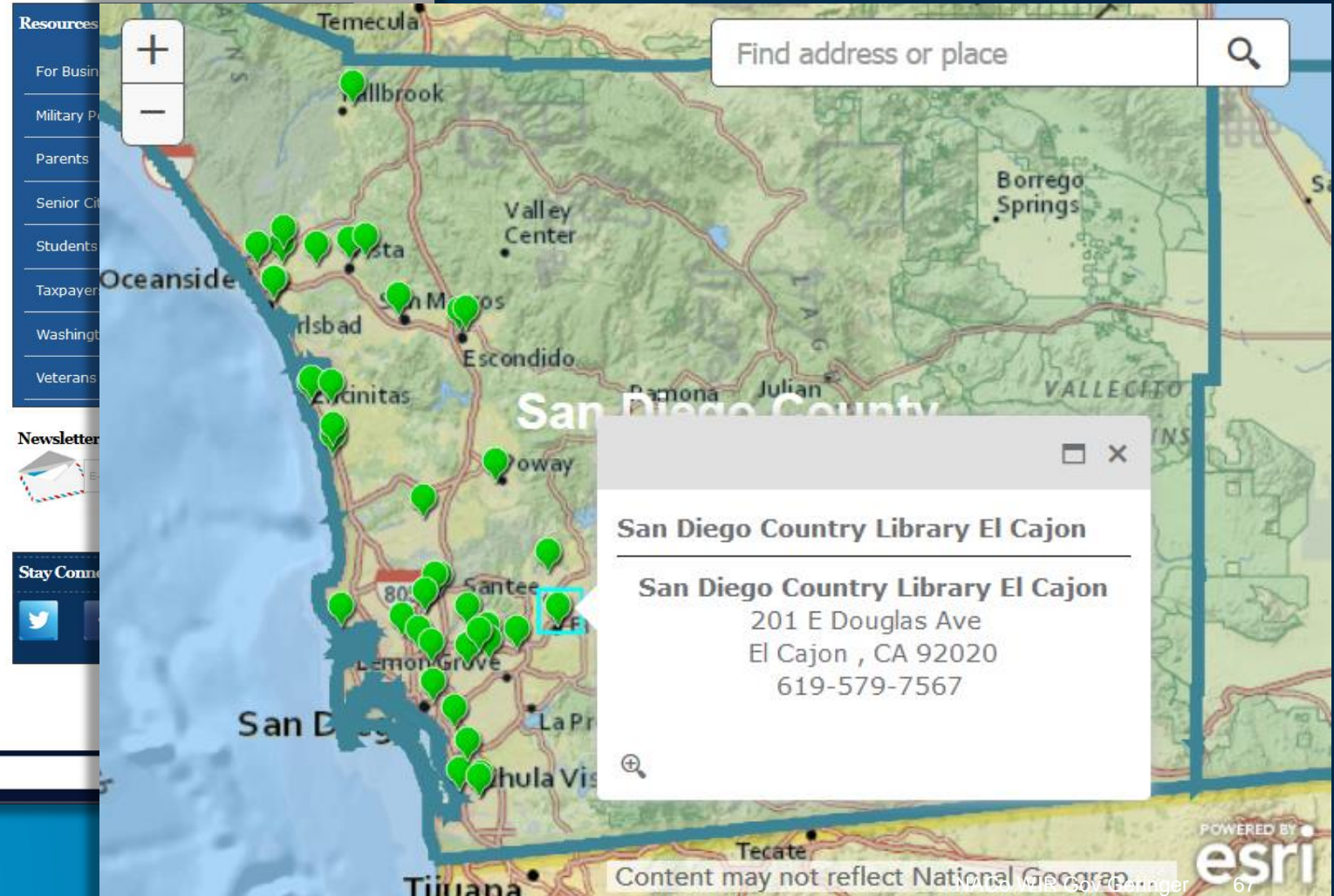
The Internal Revenue Services (IRS) offers free tax preparation help to people who generally make \$53,000 or less, persons with disabilities, the elderly, and limited English speaking taxpayers. This program is known as the Volunteer Income Tax Assistance (VITA) program. In addition to the VITA program, the Tax Counseling for the Elderly (TCE) program is available to taxpayers 60 years of age and older and specialize in questions about pensions and retirement-related issues.

There are various VITA and TCE sites around San Diego and Imperial County. Some of these locations require appointments, so be sure to call them to get all the details. Explore the map below to find a VITA/TCE site near you.



[view interactive map](#)

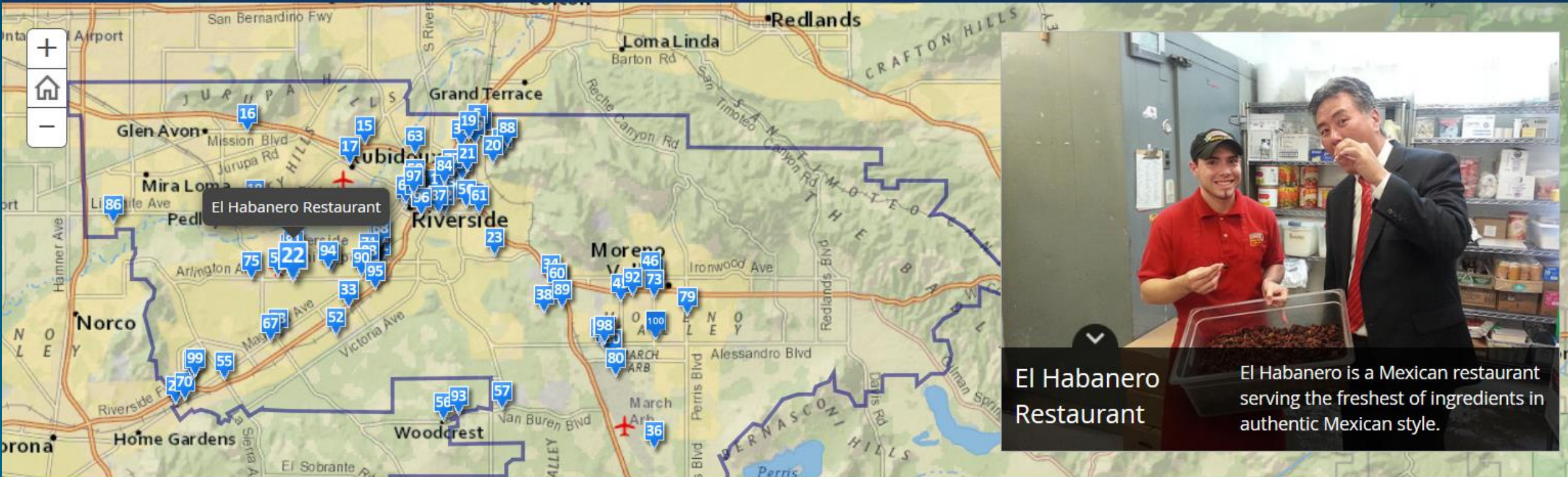
For more information on the VITA and TCE program, [visit the IRS website](#).



Inland Empire 100 Business Tour

Congressman Mark Takano

A story map [f](#) [t](#) [l](#)



El Habanero Restaurant

El Habanero is a Mexican restaurant serving the freshest of ingredients in authentic Mexican style.



El Habanero Restaurant



Canyon Crest Winery



Phenix Technology



Tarasco Restaurant



Board Walk Barbershop



Bud's Wheel and Tire



Ben Clymer's The Body Shop



Value



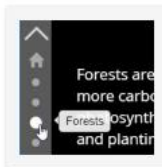
ARCGIS BLOG



Monthly Archives: [April 2017](#)

Launch a Story Map Journal at a specific section

by [Bern Szukalski](#) on April 13, 2017

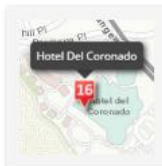


Story Map Journal is a very popular and versatile story map template, ideal for when you want to combine text with maps and other media. Examples include Mountains of Fire, Atlas for a Changing Planet, and many more found on the ... [Continue reading](#) →

Posted in [ArcGIS Online](#), [Story Maps](#) | Tagged [story map](#), [Story Map Journal](#), [Story Map Tip](#), [Story Maps](#) | [1 Comment](#)

Launch a Story Map Tour at a specific tour stop

by [Bern Szukalski](#) on April 13, 2017



Story Map Tour is one of the more popular Esri story map templates. It's useful when you want to present a set of photos or videos along with captions, linked to an interactive map. It's ideal for walking tours or ... [Continue reading](#) →

Posted in [ArcGIS Online](#), [Story Maps](#) | Tagged [story map](#), [Story Map Tip](#), [Story Map Tour](#), [Story Maps](#), [storytelling](#) | [3 Comments](#)

Visualizing data in web apps: leveraging the platform

by [Kristian Ekenes](#) on April 13, 2017



The ArcGIS API for JavaScript contains powerful visualization capabilities that bring your data to life on the web. Some of these include using unclassified or classified color, size, opacity, and any combination of them to visualize numbers; unique symbols for ... [Continue reading](#) →

Posted in [App Developers](#), [Apps](#), [Cartographic Design](#), [Uncategorized](#), [Web](#) | Tagged [arcgis](#), [ArcGIS API for JavaScript](#), [jsapi4](#), [Platform](#), [renderers](#), [smart mapping](#), [SmartMapping](#), [Visualization](#), [Web Apps](#) | [Leave a comment](#)

This Blog

[Sign in](#)

[Subscribe to the RSS Feed](#)

[Comments](#) [RSS](#)

Technical Communities

[3D GIS](#) (273)

[Analysis & Geoprocessing](#) (411)

[ArcGIS Enterprise](#) (76)

[ArcGIS Online](#) (1396)

[ArcGIS Pro](#) (206)

[Developer](#) (648)

[Editing](#) (190)

[Geodata](#) (240)

[Imagery](#) (427)

[Mapping](#) (851)

[Mobile](#) (313)

[Python](#) (81)

[Security](#) (28)

Solution Templates

► Helping Users Be Successful

500,000+ Downloads

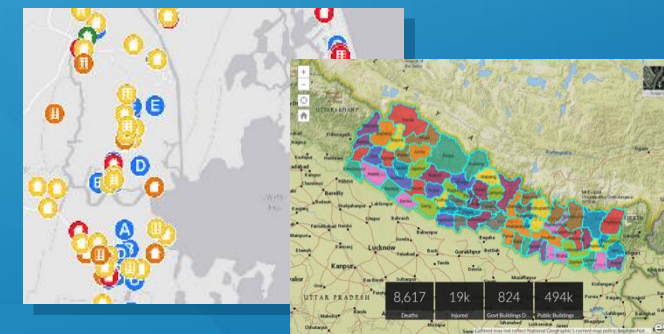
Apps, Maps, and More

- Ready-to-Use
- Best Practices
- Configurable

Local and State Government

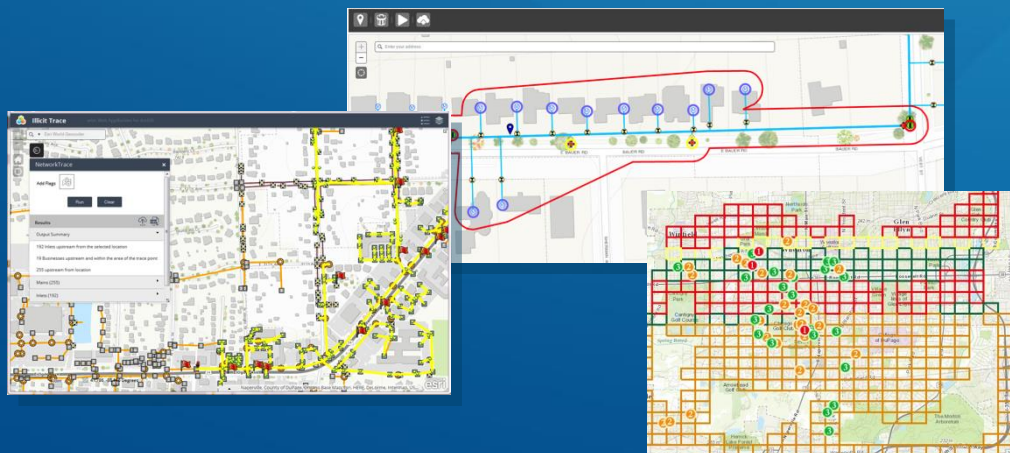


Public Safety and Emergency Management

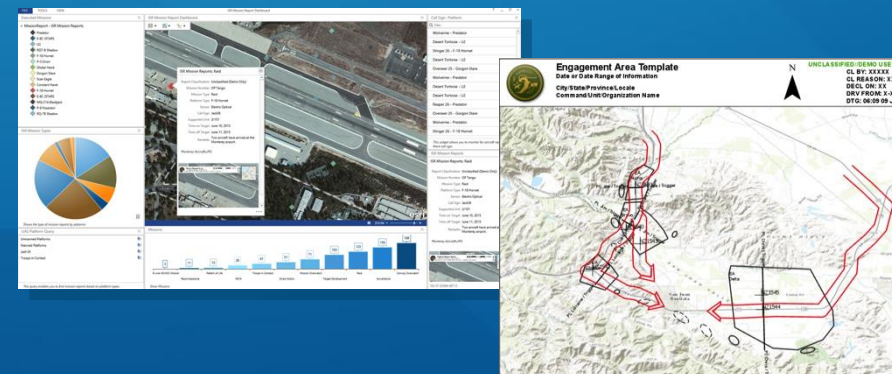


Parks and Gardens

Utilities and Telecommunications



Military and Security

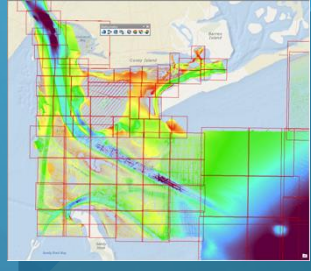
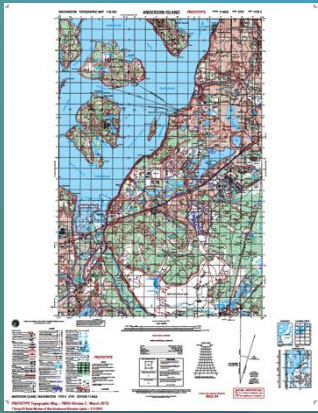


... Fully Supported, Open Source, and Free

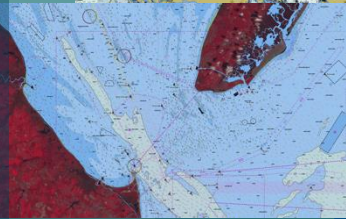
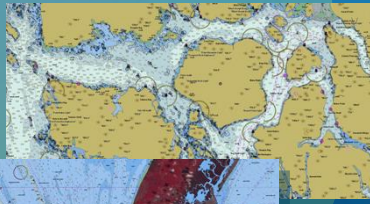
Solution Products

► Provide Focused Applications


Production Mapping & Charting



Bathymetry



Maritime Chart

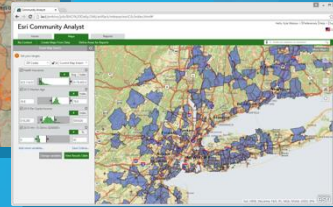


Aeronautical Chart

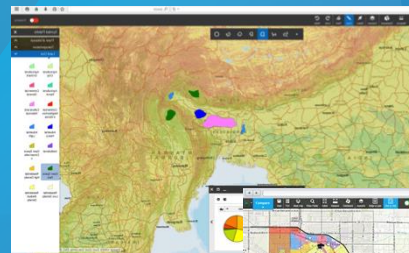
Decision Support



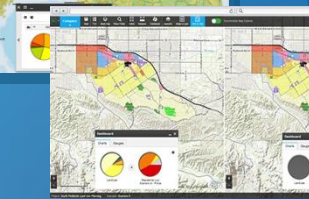
Business Analyst



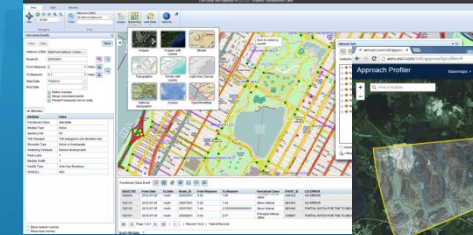
Community Analyst



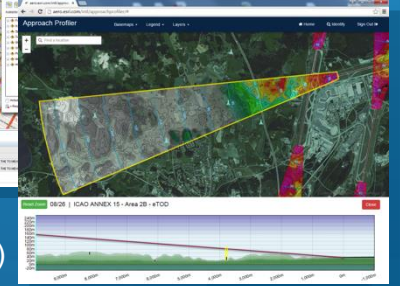
GeoPlanner



Specialized Areas



Roads and Highways (LRS)



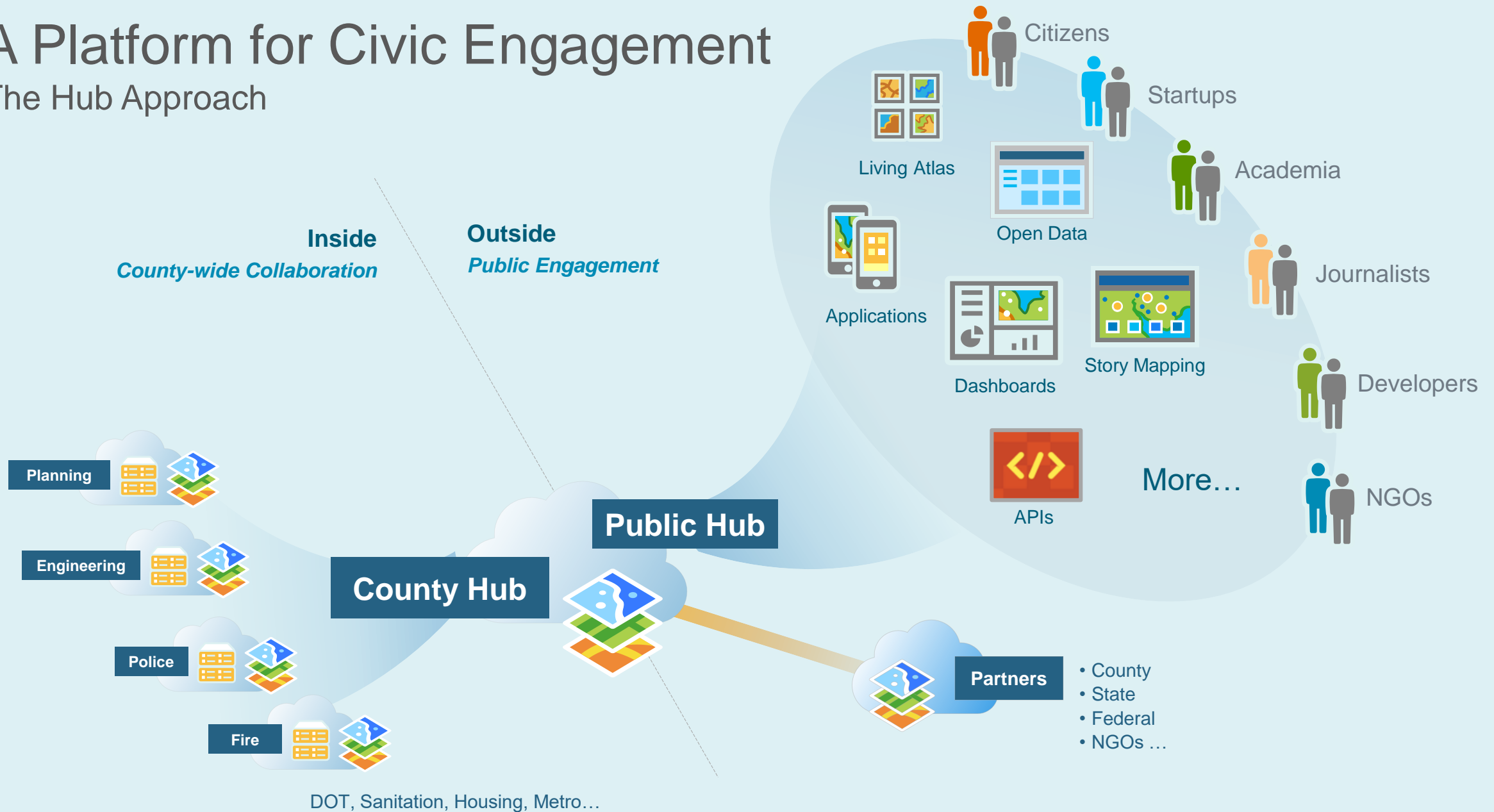
Geoportal

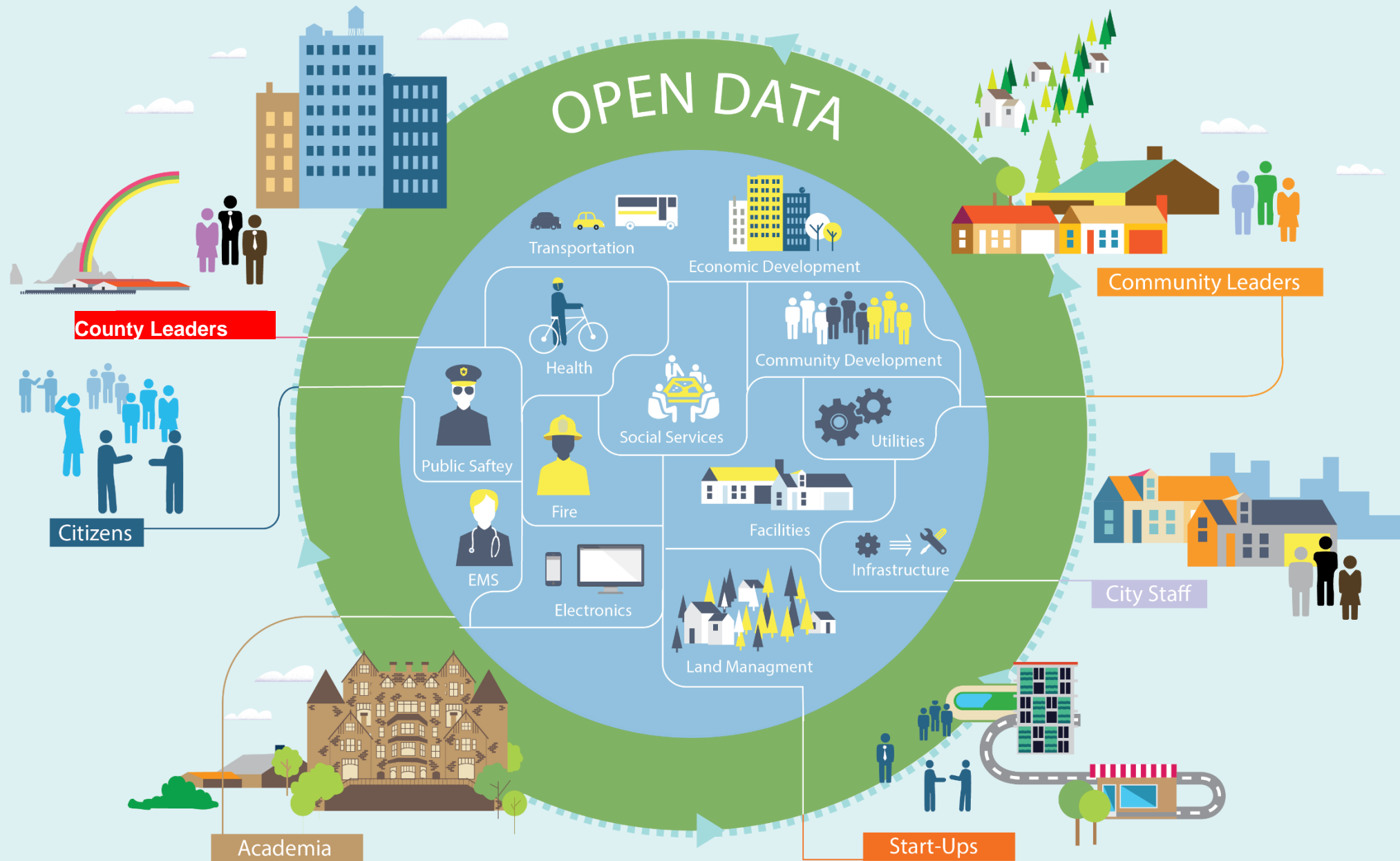


ArcPad

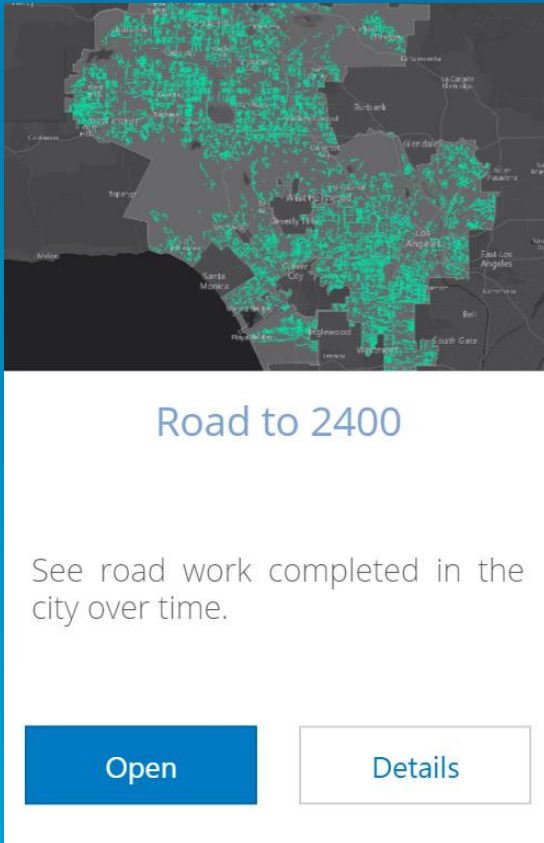
A Platform for Civic Engagement

The Hub Approach





Storytelling is Key



- Goal: Pave 2400 miles of road
- No clear way to track progress
- Data stuck in DWP, DOT, CFO, DGS
- Location is common denominator to visualize
- Registered all needed data in Open Data
- Built a story map to tell the narrative
- Communicates to constituents clearly

- **Collaborative**
- **Open**
- **Timely**

Gillette Regional Water Supply Project

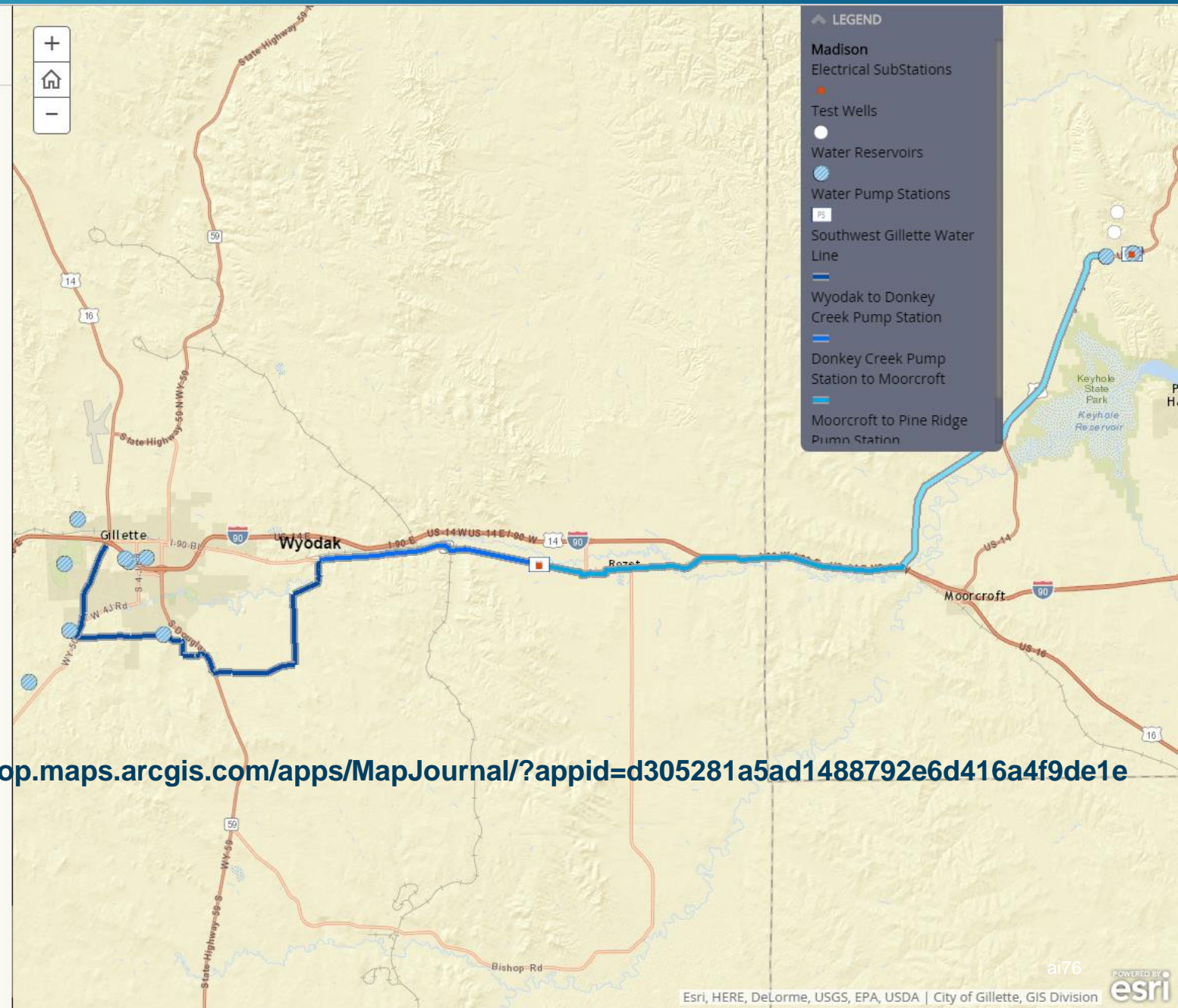
Thank you!

Capital Facilities Tax Ends 18 Months Early!

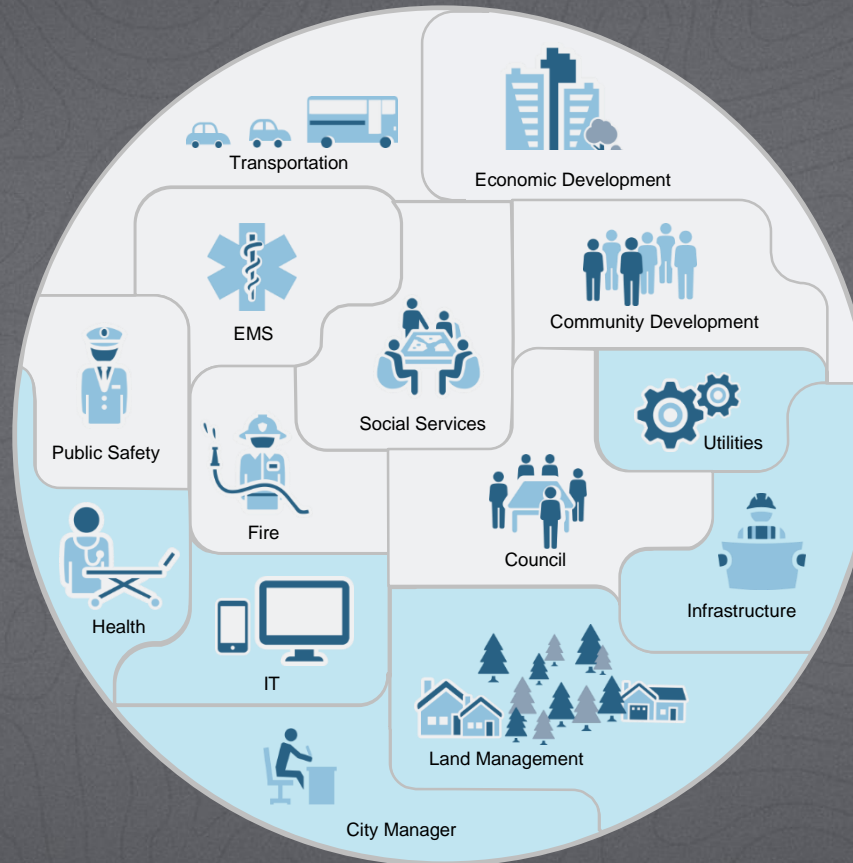
Due to the continued growth and vibrancy of the economy in Gillette and Campbell County, the Capital Facilities Tax ended in the first quarter of 2015, 18 months earlier than projected. A big 'thank you' to everyone for shopping locally - without your continued support this would not have been possible. Remember, we're all in this together.



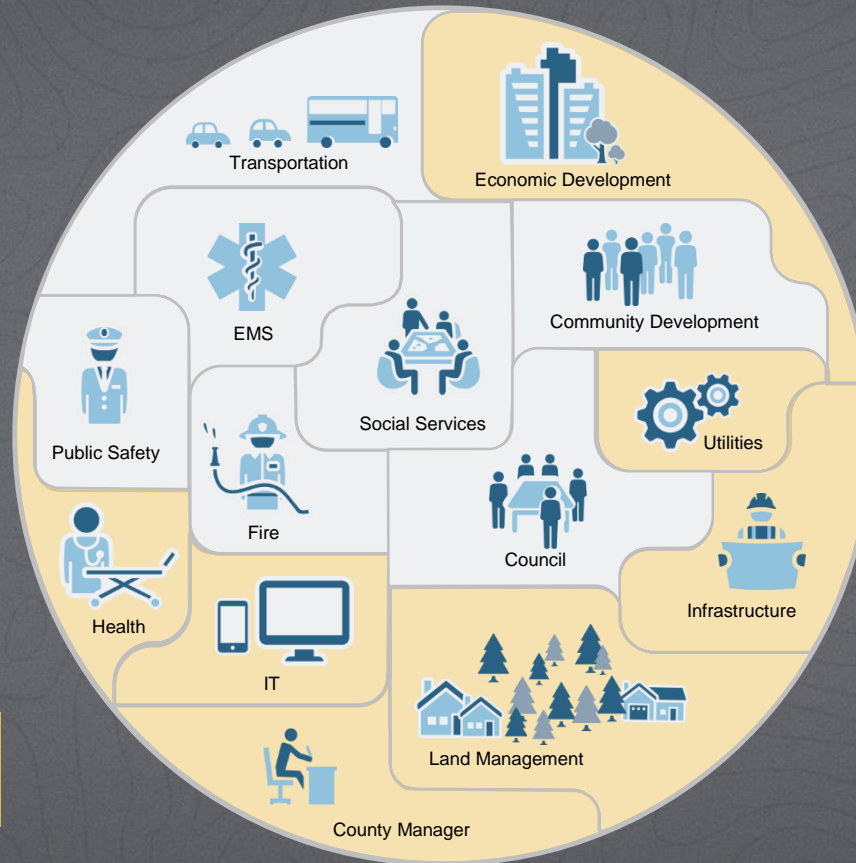
<http://ccgiscoop.maps.arcgis.com/apps/MapJournal/?appid=d305281a5ad1488792e6d416a4f9de1e>



Initiatives Cross Departments



Initiatives Cross Departments



**Economic
Development**



THE KAUFFMAN INDEX

ENTREPRENEURSHIP SERIES

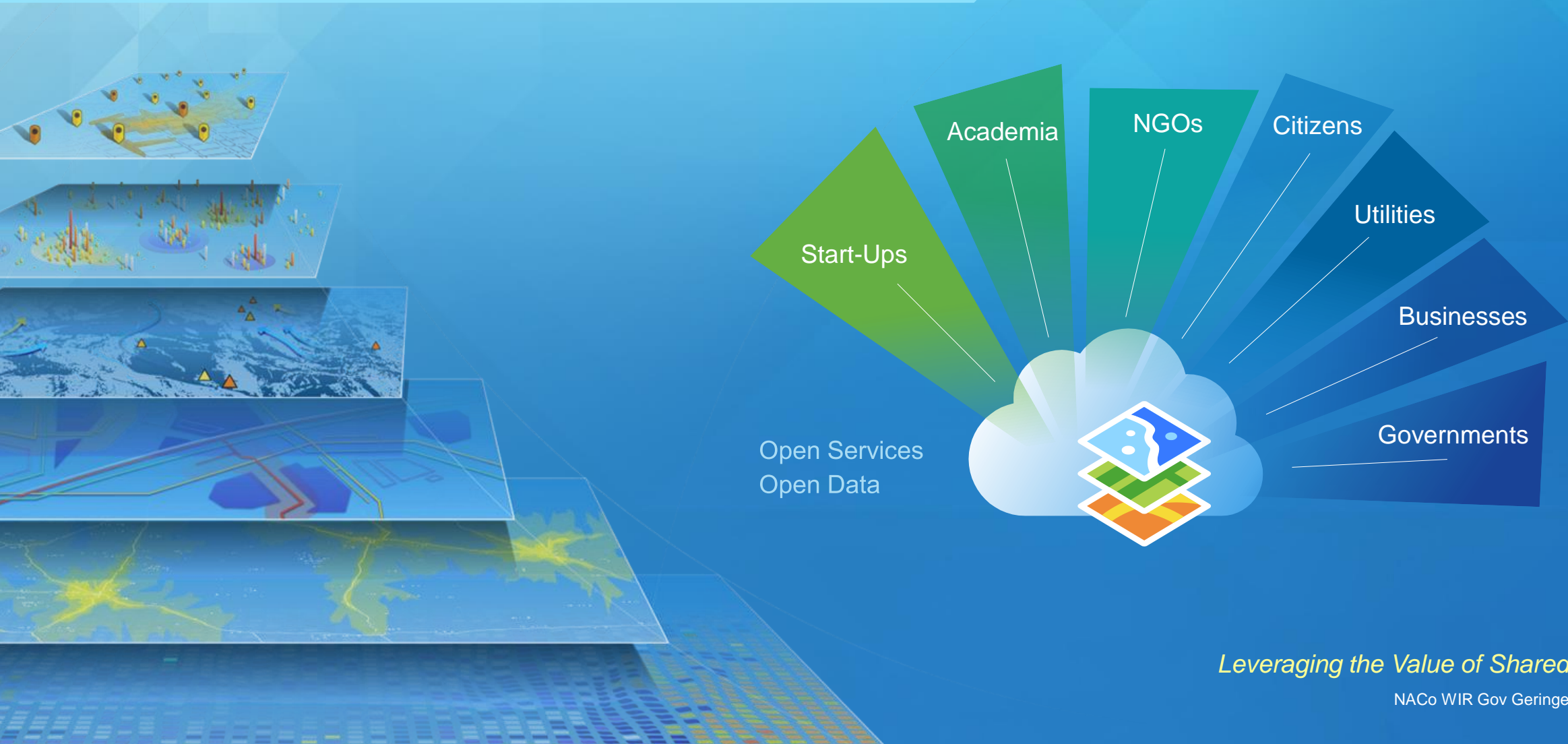
2017 Kauffman Startup Activity Index

<http://www.kauffman.org/kauffman-index/about/latest-release>

- **California, Texas, Arizona and Colorado** were in the top 5 for highest startup activity in 2017 among the 25 largest states;
- **Oklahoma, Wyoming, Alaska, Montana and Nevada** had the highest startup activity in 2017 among the 25 smaller states; and
- The **Austin, Los Angeles, San Diego and Las Vegas** metropolitan areas also ranked in the top 5.

Web GIS Creates New Connections Across Organizations

Providing an Open Platform for Collaboration and Innovation



Leveraging the Value of Shared Data

V

O

I

C

E

S

“Business, government and citizens, frustrated by years of litigation and stalemate, have begun to turn to the *common good*, sometimes out of desperation, but more frequently out of hope.

— Former EPA Director Bill Ruckelshaus

Laws and institutions must go hand in hand with the progress of the human mind. As that becomes more developed, more enlightened, as new discoveries are made, new truth disclosed, and the manners and opinions change with the changes of circumstances, institutions must advance also and keep pace with the times.

— Thomas Jefferson



Thanks!

jgeringer@esri.com

geringer@wyoming.com

